
DEVIL CANYON PROJECT RELICENSING FERC PROJECT NUMBER 14797



Final License Application Exhibit A – Project Description

November 2019




**State of California
California Natural Resources Agency
DEPARTMENT OF WATER
RESOURCES
Hydropower License Planning and
Compliance Office**

GAVIN NEWSOM
Governor
State of California

WADE CROWFOOT
Secretary for
California Natural Resources

KARLA A. NEMETH
Director
Department of Water Resources



7.0 REFERENCES CITED

California Department of Water Resources (DWR). 2016. Updated Recreation Plan. South SWP Hydropower, FERC Project No. 2426. May 2016.

Federal Energy Regulatory Commission. 2014. Managing Hydropower Project Exhibits, Guidance Document. August.

DEVIL CANYON PROJECT RELICENSING FERC PROJECT NUMBER 14797



Final License Application Exhibit D – Statement of Costs and Financing

November 2019




**State of California
California Natural Resources Agency
DEPARTMENT OF WATER
RESOURCES
Hydropower License Planning and
Compliance Office**

GAVIN NEWSOM
Governor
State of California

WADE CROWFOOT
Secretary for
California Natural Resources

KARLA A. NEMETH
Director
Department of Water Resources



12.0 REFERENCES CITED

- California Energy Commission (CEC). 2015. Estimated Cost of New Renewable and Fossil Generation in California (Final Staff Report). March. Available online: <http://www.energy.ca.gov/2014publications/CEC-200-2014-003/CEC-200-2014-003-SF.pdf>. Accessed: June 19, 2018.
- Federal Energy Regulatory Commission (FERC), Office of Hydropower Relicensing. 1995. Order Issuing New License, Mead Corporation. Project No. 2506. Washington, D.C.

DEVIL CANYON PROJECT RELICENSING FERC PROJECT NUMBER 14797



Final License Application Exhibit E – Environmental Report

November 2019




**State of California
California Natural Resources Agency
DEPARTMENT OF WATER
RESOURCES
Hydropower License Planning and
Compliance Office**

GAVIN NEWSOM
Governor
State of California

WADE CROWFOOT
Secretary for
California Natural Resources

KARLA A. NEMETH
Director
Department of Water Resources



8.0 REFERENCES CITED

8.1 REFERENCES CITED – SECTION 1.0 INTRODUCTION

Federal Energy Regulatory Commission (FERC). 2008. Preparing Environmental Assessments: Guidelines for Applicants, Contractors and Staff.

Kavalec, Chris, Asish Gautam, Mike Jaske, Lynn Marshall, Nahid Movassagh, and Ravinderpal Vaid. 2018. California Energy Demand 2018 — 2030 Revised Forecast. California Energy Commission, Electricity Assessments Division. Publication Number: CEC-200-2018-002-CMF.

8.2 REFERENCES CITED – SECTION 2.0 PROPOSED ACTION AND ALTERNATIVES

California Department of Water Resources (DWR). 2016. Updated Recreation Plan. South SWP Hydropower, FERC Project No. 2426. May 2016.

8.3 REFERENCES CITED – SECTION 3.0 GENERAL DESCRIPTION OF THE RIVER BASIN

None.

8.4 REFERENCES CITED – SECTION 4.0 SCOPE OF CUMULATIVE EFFECTS ANALYSIS

None.

8.5 REFERENCES CITED – SECTION 5.0 ENVIRONMENTAL ANALYSIS INTRODUCTION

8.5.1 References Cited – Section 5.1 Geology and Soils

Atwater, Tanya and Helmut Ehrenspeck. 2000. The Incredible Cenozoic Geologic History of Southern California, National Association of Geoscience Teachers-Far Western Section for Spring Field Conference-April 14-16, 2000 by Department of Geosciences, California State University, Northridge.

Barry, Robert G. 2012. Memorandum to David Panec, Chief Dam Safety Branch Division of Operations and Maintenance, entitled Cedar Springs Dam, Fault Re-evaluation Report, Project Geology Report Number 57-11-25. DWR, Project Geology Section. November 30, 2012.

_____. 2011. Memorandum to David Panec, Chief Dam Safety Branch Division of Operations and Maintenance regarding Silverwood Lake; Results of research and Shoreline Geologic Inspection, Report Number 57-11-26. DWR, Project Geology Section. November 8, 2011.

California Department of Water Resources (DWR). 2018. Transportation System Management Plan, Devil Canyon Project Relicensing, FERC Project No. 14797.

_____. 2014a. Management of the California State Water Project (Bulletin 132-12). Sacramento, California.

_____. 2014b. STID. San Bernardino County, California, Devil Canyon Second Afterbay, FERC Project No. 2426-CA.

_____. 2009. Administrative Draft EIR, East Branch Enlargement Phase II Project. Pp 3.1-1 through 3.1-23.

_____. 2006. Division of Engineering, Project Geology Section. Engineering Geology Report for the Replacement of Various Park Facilities Destroyed by the 2003 Cedar Fire, Project Geology Report 57-11-22. Prepared for the State of California, Department of Parks and Recreation.

_____. 2001. Division of Engineering. Final Construction Geology Report, Devil Canyon Powerplant Second Penstock, Project Geology Report C-101.

_____. 1995. Division of Design and Construction. Final Construction Geology Report, Devil Canyon Second Afterbay, Project Geology Report C-102.

_____. 1994. Division of Design and Construction. Geologic Data, San Bernardino Tunnel Intake Reconstruction, Project Geology Report D-149.

_____. 1975. Division of Design and Construction. Final Geologic Report on Devil Canyon Powerplant, Project Geology Report No. C-84.

_____. 1974. Division of Design and Construction. Final Geologic Report, San Bernardino Tunnel, Project Geology Report C-81.

California Geological Survey. 2018. Special Studies Zones, San Bernardino North 7.5' Quadrangle.

Dibblee, Thomas W., 2008. Geologic Map of the Hesperia 15 Minute Quadrangle, San Bernardino County, California, DF-382, edited by John A. Minch.

_____. 2004. Geologic Map of the San Bernardino North/North ½ of San Bernardino South Quadrangles, San Bernardino and Riverside Counties, California, DF-127, edited by John A. Minch.

Federal Power Commission, Bureau of Power. 1976. FEIS, California Aqueduct Project No. 2426.

- Glick, Frank. 2010. How Geology Changed the Design, Report Number 57-11-25. Memorandum to Project Geology Files regarding Cedar Springs Dam, DWR, Project Geology Section. September 28, 2010.
- Martinez, Elizabeth. 2014. Seismic Stability and Deformation Analysis, Devil Canyon Second Afterbay. For DWR.
- Miller, Fred. K., Jonathan C. Matti, and Scott E. Carson. 2001. Geologic Map of the San Bernardino North 7.5' quadrangle, San Bernardino County, California, USGS Open-File Report 01-131, Plate 1.
- Reynolds, Robert E. 1984. Miocene Faunas in the Lower Crowder Formation, Cajon Pass, California: A Preliminary Discussion in the Association of Petroleum Geologists Pacific Section, 2009 – San Andreas Fault – Cajon Pass to Wrightwood.
- Southern California Earthquake Data Center (SCEDC). 2015. Available online: <http://scedc.caltech.edu/>
- U.S. Department of Agriculture (USDA). 2018. Custom Soil Resource Report for San Bernardino County, Mojave River Area; and San Bernardino National Forest Area, California. D/S Cedar Dam, San Bernardino, California.
- _____. 2015. The Plant List of Accepted Nomenclature, Taxonomy, and Symbols (PLANTS) Database. National Plant Data Team, Greensboro, NC 27401-4901 USA. Available online: <http://plants.usda.gov>.

8.5.2 References Cited – Section 5.2 Water Resources

- California Department of Water Resources (DWR). 2018. State Water Project Monthly Operations Data. Accessed: May 15, 2018 <https://water.ca.gov/Programs/State-Water-Project/Operations-and-Maintenance/Monthly-and-Annual-Operations-Reports>
- _____. 2016. 2015 Annual Monitoring Report, Water Quality Order No. 2013-0002-DWQ. Statewide General National Pollutant Discharge Elimination System Permit for Residual Aquatic Pesticide Discharge to Waters of the United States from Algae and Aquatic Weed Control Applications. DWR, Division of Operations and Maintenance. Sacramento, California.
- _____. 2014a. South SWP Hydropower (FERC Project No. 2426), Exhibit A – Project Description. November 2014.
- _____. 2014b. Management of the California State Water Project (Bulletin 132-12). Sacramento, California.

_____. 2010 through 2017. Monthly Reports. Water quality at selected grab sample locations.

California Environmental Data Exchange Network (CEDEN). 2019. Online database. Available online: <http://ceden.waterboards.ca.gov/AdvancedQueryTool>. Accessed: September 16, 2019. Costa Mesa, California.

California Regional Water Quality Control Board (RWQCB) Lahontan Region. 2019. Approval of the Amendments to the Water Quality Control Plan for the Lahontan Region to Modify Mojave River Beneficial Use Designations and Other Minor Revisions (Resolution No. R6T-2019-0246). Available online: https://www.waterboards.ca.gov/lahontan/water_issues/programs/basin_plan/docs/mojave_river/mojave_bpa_final_20190621.pdf

_____. 2018. Staff report, 2018 Triennial Review of the Water Quality Control Plan for the Lahontan Region. Available online: https://www.waterboards.ca.gov/lahontan/water_issues/programs/basin_plan/docs/18tr_rep_attch.pdf.

_____. 2016. Water Quality Control Plan for the Lahontan Region, North and South Basins. Plan effective March 31, 1995, amended through January 14, 2016.

California Regional Water Quality Control Board (RWQCB) Santa Ana Region. 2016. Water quality control plan for the Santa Ana River Basin. Plan effective 1995, amended through February 2016.

Davis, J.A., A.R. Melwani, S.N. Bezalel, J.A. Hunt, G. Ichikawa, A. Bonnema, W.A. Heim, D. Crane, S. Swenson, C. Lamerdin, and M. Stephenson. 2010. Contaminants in fish from California lakes and reservoirs, 2007-2008: Summary report on a two-year screening survey. A Report of the SWAMP. California SWRCB, Sacramento, CA.

Eccles, L.A. 1981. Ground-water quality along the Mojave River near Barstow, California, 1974-79. U.S. Geological Survey Water-Resources Investigations Report 80-109. 63 p.

Metropolitan Water District of Southern California (MWD). 2018a. Annual Water Quality Report to Member Agencies – Source Waters. Los Angeles, CA.

_____. 2018b. North Park Valve SWP Coliforms table from 2011-2017. Los Angeles, CA.

_____. 2017a. Annual report for the fiscal year July 1, 2016 to June 30, 2017. Los Angeles, CA.

_____. 2017b. Annual Water Quality Report to Member Agencies – Source Waters. Los Angeles, CA.

- _____. 2010. Annual report for the fiscal year July 1, 2009 to June 30, 2010. Los Angeles, CA.
- National Academy of Sciences and National Academy of Engineering. 1973. Water Quality Criteria 1972. EPA R3 73 033. Washington, D.C. March 1973. Available online:
https://www.waterboards.ca.gov/water_issues/programs/tmdl/records/state_board/2006/ref19.pdf.
- OEHHA. 2001. Water. Proposed notification levels for 1,2,4-trimethylbenzene and 1,3,5-trimethylbenzene. Robert A. Howd, Ph.D., Chief Water Toxicology Unit Pesticide and Environmental Toxicology Section. Available online:
<http://oehha.ca.gov/water/pals/124135tmb.html>.
- Stamos, C.L. and S.K. Predmore. 1995. Data and water-table Map of the Mojave River ground-water basin, San Bernardino County, California, November 1992. U.S. Geological Survey Water-Resources Investigations Report 95-4148.
- State Water Resources Control Board (SWRCB). 2014 and 2016 California Integrated Report. CWA Section 303(d) List of Impaired Waters. Approved by EPA on April 6, 2018. Available online:
https://www.waterboards.ca.gov/water_issues/programs/tmdl/integrated2014_2016.shtml.
- _____. 2015. Final 2012 California Integrated Report. CWA Section 303(d) List of Impaired Waters. Approved by EPA on July 30, 2015. Available online:
https://www.waterboards.ca.gov/water_issues/programs/tmdl/integrated2012.shtml.
- SWP Contractors Authority and Department of Water Resources (DWR). 2012. California State Water Project Watershed Sanitary Survey 2011 Update. Prepared by Archibald Consulting, Palencia Consulting Engineers, and Starr Consulting. June 2012.
- U.S. Department of Environmental Protection (EPA). 1998. Reregistration eligibility decision R.E.D. facts DCPA. EPA-738-F-98-002. November 1998. Available online: <https://archive.epa.gov/pesticides/reregistration/web/pdf/0270fact.pdf>.
- Lines, G.C. 1996. Ground-water and surface-water relations along the Mojave River, Southern California. U.S. Geological Survey Water-Resources Investigations Report 95-4189. 43 p.

8.5.3 References Cited – Section 5.3 Fish and Aquatic Resources

- Adams, M.J, C.A. Pearl, and R.B. Bury. 2003. Indirect facilitation of an anuran invasion by non-native fishes. Ecology Letters 6:1–9.
- Alexander, R. M. 1967. Functional design in fishes. Hutchinson and Company. London.

- Aspen Environmental Group Arroyo and Hunt & Associates Biological Consulting. 2005. Arroyo toad survey and habitat evaluation along the Horsethief Creek and Check 66 Access Road for the Horsethief Creek Repairs Project. Prepared for DWR. October 2005.
- Baldwin, B. G., D. H. Goldman, D. J. Keil, R. Patterson, T. J. Rosatti, and D. H. Wilken, editors. 2012. The Jepson manual: vascular plants of California, second edition. University of California Press, Berkeley. [See Jepson Flora Project, 2018]
- Baracco, A. 1975. Memorandum to CDFG Region 5 Fisheries Management regarding investigations of trout losses from Silverwood Lake due to water export. March 1975.
- Beamish, F.W.H. 1978. Swimming capacity. *Fish Physiology* 7:101-187.
- Bell, M.C. 1986. Fisheries handbook of engineering requirements and biological criteria. U.S. Department of the Army, Portland Division Corps of Engineers, Portland, Oregon. 290 pp.
- Benson, A.J., D. Raikow, J. Larson, A. Fusaro, and A.K. Bogdanoff. 2018a. *Dreissena polymorpha* (Pallas, 1771): U.S. Geological Survey, Nonindigenous Aquatic Species Database, Gainesville, Florida. Available online: <https://nas.er.usgs.gov/queries/FactSheet.aspx?speciesID=5>. Revision Date: February 13, 2018. Accessed: April 6, 2018.
- Benson, A.J., M.M. Richerson, E. Maynard, J. Larson, A. Fusaro, A.K. Bogdanoff, and M.E. Neilson. 2018b. *Dreissena rostriformis bugensis* (Andrusov, 1897): U.S. Geological Survey, Nonindigenous Aquatic Species Database, Gainesville, Florida. Available online: <https://nas.er.usgs.gov/queries/FactSheet.aspx?speciesID=95>. Revision Date: June 5, 2017. Accessed: April 6, 2018.
- Benson, A.J., R.M. Kipp, J. Larson, and A. Fusaro. 2018c. *Potamopyrgus antipodarum* (J.E. Gray, 1853): U.S. Geological Survey, Nonindigenous Aquatic Species Database, Gainesville, Florida. Available online: <https://nas.er.usgs.gov/queries/FactSheet.aspx?SpeciesID=1008>. Revision Date: February 26, 2018. Accessed: April 6, 2018.
- Burger, J. 2009. Red-eared slider turtles. University of Washington, Freshwater Ecology and Conservation Lab. Available online: http://depts.washington.edu/oldenlab/wordpress/wp-content/uploads/2013/03/Trachemys-scripta-elegans_Burger.pdf.

Calflora: Information on California plants for education, research and conservation, with data contributed by public and private institutions and individuals, including the Consortium of California Herbaria. [web application]. 2018. Berkeley, California: The Calflora Database [a non-profit organization]. Available online: <http://www.calflora.org>. Accessed: April 6, 2018.

California Department of Food and Agriculture (CDFA). 2013. Hydrilla eradication program: annual progress report 2013. Available online: <https://www.cdfa.ca.gov/plant/ipc/hydrilla/pdfs/2013HydrillaAnnualReport.pdf>.

California Department of Fish and Game (CDFG). 2008. California Aquatic Invasive Species Management Plan. January 2008. Available online: <https://nrm.dfg.ca.gov/FileHandler.ashx?DocumentID=3868&inline=1>. 136 pp.

_____. 1999. A Supplemental Mitigation Plan for Fishery Restoration at Lake Silverwood, San Bernardino County. CDFG Eastern Sierra and Inland Deserts Region and Fisheries Programs Branch Staff. Long Beach, California.

_____. 1968. California Aqueduct Fish and Wildlife Development Plan for Silverwood Lake. Water Projects Branch. Sacramento, California.

California Department of Fish and Wildlife (CDFW). 2018a. California's Invaders: American bullfrog (*Lithobates catesbeianus*). California Department of Fish and Wildlife, Habitat Conservation Planning Branch, Invasive Species Program. Available online: <https://www.wildlife.ca.gov/Conservation/Invasives/Species/Bullfrog>. Accessed: April 4, 2018.

_____. 2018b. California's Invaders: Channel apple snail (*Pomacea canaliculata*). California Department of Fish and Wildlife, Habitat Conservation Planning Branch, Invasive Species Program. Available online at <<https://www.wildlife.ca.gov/Conservation/Invasives/Species/Channeled-Apple-Snail>>. Site accessed August 20, 2018.

_____. 2018c. California's Invaders: Red-eared slider (*Trachemys scripta elegans*). California Department of Fish and Wildlife, Habitat Conservation Planning Branch, Invasive Species Program. Available online: <https://www.wildlife.ca.gov/Conservation/Invasives/Species/Redeared-Slider>. Accessed: July 9, 2018.

_____. 2018d. California Natural Diversity Database (CNDDDB). RareFind Version 5. Available online: <https://nrmsecure.dfg.ca.gov/cnddb/view/query.aspx>. Accessed: February 16, 2018. Last updated February 6, 2018. California Department of Fish and Game, Biogeographic Data Branch. Sacramento, California.

_____. 2018e. Special Animals List. Periodic publication. April 2018. 66 pp.

- _____. 2018f. Silverwood Lake Fall General Fish Survey. Inland Deserts Region. 9 pgs.
- _____. 2017. Silverwood Lake Fall General Fish Survey. Inland Deserts Region. 15 pgs.
- _____. 2013. Silverwood Lake trout study: June-September 2013 and trout study data comparison of summer 2005-2013. Prepared by J.E. Hemmert and K.M. Traver. Inland Fisheries Division, Inland Deserts Region.
- California Department of Water Resources (DWR). 2019a. Quagga and zebra mussel veliger monitoring data for Silverwood Lake and Pyramid Lake, January 2018 through September 2019. DWR, Division of Operations and Maintenance, Environmental Assessment Branch, Sacramento, California.
- _____. 2019b. Silverwood Lake Outlet (TO) Taste and Odor 2013-2019. Collection of samples from July 2014 through September 2019. DWR, Division of Operations and Maintenance, Environmental Assessment Branch. Sacramento, California.
- _____. 2018a. East Branch P-2426 Cyanotoxin Data 2014-2017. Confidential/Privileged – not for public distribution. The Natural Resources Agency, Department of Water Resources. January 2018.
- _____. 2018b. East Branch P-2426 Veliger Data December 2014-January 2018. Confidential/Privileged – not for public distribution. The Natural Resources Agency, Department of Water Resources. January 2018.
- _____. 2018c. Trout Stocking and Creel Survey Report, July 2016 through June 2018. 2018 biennial report. Prepared by T. Veldhuizen, DWR. June 2018. 13pp.
- _____. 2018d. 2016 Annual Monitoring Report, Water Quality Order No. 2013-0002-DWQ. Statewide General National Pollutant Discharge Elimination System Permit for Residual Aquatic Pesticide Discharge to Waters of the United States from Algae and Aquatic Weed Control Applications. DWR, Division of Operations and Maintenance. Sacramento, California.
- _____. 2018e. 2017 Annual Monitoring Report, Water Quality Order No. 2013-0002-DWQ. Statewide General National Pollutant Discharge Elimination System Permit for Residual Aquatic Pesticide Discharge to Waters of the United States from Algae and Aquatic Weed Control Applications. DWR, Division of Operations and Maintenance. Sacramento, California.
- _____. 2017. State Water Project monthly operations reports: State Water Project operations data for February 2017. Available online: <https://water.ca.gov/Programs/State-Water-Project/Operations-and-Maintenance/Project-Wide-Operations-Reports>. Accessed: August 27, 2018.

- _____. 2016a. 2015 Annual Monitoring Report, Water Quality Order No. 2013-0002-DWQ. Statewide General National Pollutant Discharge Elimination System Permit for Residual Aquatic Pesticide Discharge to Waters of the United States from Algae and Aquatic Weed Control Applications. DWR, Division of Operations and Maintenance. Sacramento, California.
- _____. 2016b. Trout stocking program, May 2014 through June 2016. 2016 biennial report. Prepared by T. Veldhuizen and J. VanDyke, DWR. June 2016. 14 pp.
- _____. 2014a. Application of copper to the State Water Project to control aquatic weeds and algal blooms. Initial Study/Final Mitigated Negative Declaration. May 2014. Available online:
http://www.waterboards.ca.gov/water_issues/programs/npdes/pesticides/docs/weedcontrol/2013-0002-dwq/dwr_ceqa_docs.pdf.
- _____. 2014b. Aquatic Pesticides Application Plan (Water Quality Order No. 2013-0002-DWQ). Statewide General National Discharge Pollutant Discharge Elimination System Permit for the Discharge of Aquatic Pesticides for Aquatic Weed Control in Waters of the United States. April 23, 2014. The Department of Water Resources, Environmental Assessment Branch. Sacramento, CA.
- _____. 2014c. Trout stocking program, July 2012 through April 2014. 2014 biennial report. Prepared by T. Veldhuizen and J. Worsley, DWR. June 2014. 18 pp.
- _____. 2013. Trout stocking program, July 2006 through June 2012 biennial reports. Prepared by T. Veldhuizen and J. Worsley, DWR. January 2013. 27pp.
- _____. 2010. The Quagga and Zebra Mussel Rapid Response Plan for the State Water Project. 93 pp. Confidential/Privileged – Not for public distribution.
- _____. 2006. Trout stocking program, April 2004 through April 2006. 2006 biennial report. Prepared by James Gleim, DWR. August 2006. 48 pp.
- _____. 2004. Trout stocking program, April 2002 through April 2004. Prepared by Dr. E. Begley, Chief of DWR's License and Regulatory Compliance Section. May 2, 2004. 108 pp.
- _____. 2002. Fisheries status report and stocking summary for Silverwood, Pyramid, and Castaic Lakes, 2000-2002. Prepared by M. Graham, Environmental Scientist, DWR for State of California, DWR. May 7, 2002. 73 pp.
- _____. 1998a. Correspondence from S.L. Kashiwada, Deputy Director, DWR to D. Boergers, Acting Secretary, Federal Energy Regulatory Commission documenting the stocking of catfish in Silverwood Lake. July 21, 1998. 2 pp.

- _____. 1998b. Correspondence from S.L. Kashiwada, Deputy Director, DWR to D. Boergers, Acting Secretary, Federal Energy Regulatory Commission regarding FERC Project No. 2426, trout stocking in SWP reservoirs. 3 pp.
- _____. 1996. Silverwood Lake Mitigation Plan - San Bernardino Tunnel Intake Reconstruction Project, Order No. 2426-099. September 13, 1996.
- _____. 1995. Silverwood lake Recreation Mitigation Plan, San Bernardino Tunnel Intake Reconstruction Project. DWR. Sacramento.
- _____. 1994a. Final Mitigated Negative Declaration, San Bernardino Tunnel Intake Reconstruction Project. DWR, Southern District. Glendale, California.
- _____. 1994b. Revised Initial Study and Final Mitigation Negative Declaration, San Bernardino Tunnel Intake Reconstruction Project. Department of Water Resources Southern District. Glendale, California.
- California Department of Water Resources (DWR) and California Department of Fish and Game (CDFG). 2003. Memorandum of Understanding by and between The California Department of Water Resources and The California Department of Fish and Game Regarding Mitigation of Impacts to the Largemouth Bass Fishery at Lake Silverwood.
- California Environmental Data Exchange Network (CEDEN). 2012. Online database. Available online: <http://ceden.waterboards.ca.gov/AdvancedQueryTool>. Accessed: September 23, 2015. Costa Mesa, California.
- California Herps. 2018. A guide to the amphibians and reptiles of California. Available online: <http://www.californiaherps.com/>. Accessed: August 27, 2018.
- California Invasive Plant Council (Cal-IPC). 2018. The California Invasive Plant Inventory Database. California Invasive Plant Council. Available online: <http://www.cal-ipc.org/plants/inventory/>. Accessed: April 12, 2018.
- California Water Quality Monitoring Council. 2019. HAB Incident Reports Map. My Water Quality website. Available online: <https://mywaterquality.ca.gov/index.html>. California Water Quality Monitoring Council: a collaboration between the California Environmental Protection and Natural Resources Agencies. Water bodies queried: Silverwood-Cleghorn and Silverwood-Sawpit Swim. Accessed October 16, 2019. Updated September 9, 2019 by the State of California.
- California Native Plant Society (CNPS). 2014. Hornwort (*Ceratophyllum demersum*). California Native Plant Society, Calscape database (1999-2014). Available online: [http://calscape.org/Ceratophyllum-demersum-\(\)](http://calscape.org/Ceratophyllum-demersum-()). Accessed: April 6, 2018.
- Casey, P.A. 2010. Plant fact sheet for Sago Pondweed. (*Stuckenia pectinata* (L.) Börner). USDA-Natural Resources Conservation Service, Kansas Plant

- Materials. Center. Manhattan, KS 66502. Available online: https://plants.usda.gov/factsheet/pdf/fs_stpe15.pdf. Published November 2010. Accessed: April 13, 2018.
- Chun, C. 1998. Memorandum to California Department of Fish and Game Region 5 Mike Giusti from Calvin Chun, Biometrics Lab Employee, regarding preliminary counts for San Diego and Devil's Canyon Canals. September 1998.
- Clay, C. H. 1961. Design of fishways and other fish facilities. Department of Fisheries of Canada, Ottawa. Cat. No. Fs 31-1961/1.
- Cook, D.G. and M.R. Jennings. 2007. Microhabitat use of the California red-legged frog and introduced bullfrog in a seasonal marsh. *Herpetologica* 63: 430-440.
- Columbia University. 2002. Introduced Species Summary Project- Red-eared Slider. Available online: http://www.columbia.edu/itc/cerc/danoff-burg/invasion_bio/inv_spp_summ/Red-eared%20Slider%20Turtle.html#Control. Accessed: August 20, 2018. Last updated December 9, 2002. Columbia University.
- Claudi, R. and K. Prescott. 2011. Examination of calcium and pH as predictors of Dreissenid Mussel survival in the California State Water Project. Prepared for DWR, Division of Operations and Maintenance, Aquatic Nuisance Species Program. Prepared by RNT Consulting, Inc. Ontario, Canada.
- Cook, D.G. and M.R. Jennings. 2007. Microhabitat use of the California red-legged frog and introduced bullfrog in a seasonal marsh. *Herpetologica* 63: 430-440.
- Crayon, J. J. 2005. *Xenopus laevis* (Daudin, 1802) African clawed frog. In: Lannoo, M. (Editor). *Amphibian Declines: The Conservation Status of United States Species*. University of California Press, June 2005. 1094 pp.
- Dahlberg, M. D. 1976. A review of survival rates of fish eggs and larvae in relation to impact assessments. *Marine Fisheries Review*.
- Daniel, W. M. 2018. *Pomacea canaliculata* (Lamarck, 1828): U.S. Geological Survey, Nonindigenous Aquatic Species Database, Gainesville, Florida. Available online: <https://nas.er.usgs.gov/queries/FactSheet.aspx?SpeciesID=980>. Revision Date: February 16, 2018. Accessed: April 6, 2018.
- Division of Boating and Waterways (DBW). 2015. Controlled species: Water hyacinth (*Eichornia crassipes*). Available online: http://dbw.parks.ca.gov/?page_id=29550. Accessed: August 27, 2018.
- DiTomaso, J.M., G.B. Kyser, S.R. Oneto, R.G. Wilson, S.N Orloff, L.W. Anderson, S.D. Wright, J.A. Roncoroni, T.L. Miller, T.S. Prather, C. Ransom, K.G. Beck, C. Duncan, K.A. Wilson, and J.J. Mann. 2013. Weed control in natural areas in the

- western United States: *Ceratophyllum demersum*: Coontail. Weed Research and Information Center, University of California. 544 pp. Available online: https://wric.ucdavis.edu/information/natural%20areas/wr_C/Ceratophyllum.pdf. Accessed: July 20, 2018.
- Donaldson, S. and W. Johnson. 2002. Eurasian watermilfoil. University of Nevada Cooperative Extension Serv. Circ. Fact Sheet 02-09. Reno, Nevada.
- Ewing, B. 2010a. Lake Silverwood general fish survey - fall 2010. CDFG.
- _____. 2010b. Lake Silverwood general fish survey - spring 2010. CDFG.
- Ewing, B. 2009. Summary of the largemouth bass population estimates for Silverwood Lake 1995 through 2009. CDFW, Inland Fisheries Division, Reservoir Research Project, Inland Deserts Region.
- Fellers, G.M., R.A. Cole, D.M. Reinitz, and P.M. Kleeman. 2011. Amphibian chytrid fungus (*Batrachochytrium dendrobatidis*) in coastal and montane California, USA anurans. *Herpetological Conservation and Biology* 6:383-394.
- Frost, D.R., G.A. Hammerson, and B. Hollingsworth. 2007. *Thamnophis hammondi*. The IUCN Red List of Threatened Species 2007: e.T21707A9311793. Available online: <http://dx.doi.org/10.2305/IUCN.UK.2007.RLTS.T21707A9311793.en>. Accessed: April 12, 2018.
- Gibson, J. "American shad in Silverwood." Email communication with Stephanie Murphy, Stantec. August 9, 2018.
- Golden Sands Resource Conservation and Development Council, Inc. 2015. Aquatic Invasive Species Quick Guide: Big-eared Radix. Available online: <http://www.uwsp.edu/cn-rap/UWEXLakes/Documents/programs/CLMN/AISfactsheets/03BigEaredRadix.pdf>. Accessed: September 3, 2015.
- Graham, M. 2002. Fisheries status report and stocking summary for Silverwood, Pyramid, and Castaic Lakes 2000-2002. DWR. Sacramento, CA.
- Granfors, Q. and E. Parker. 2018. Silverwood Lake spring general fish survey. California Department of Fish and Wildlife, Inland Deserts Region.
- Granfors, Q. and L. E. Hall. 2017. Silverwood Lake fall general fish survey. California Department of Fish and Wildlife, Inland Deserts Region.
- Grohs, K. and R. Klumb. 2010. Asian clam sampling on five South Dakota Reservations. United States Fish and Wildlife Service. Accessed: October 17, 2016. Last updated October 7, 2010. Available online: <https://www.fws.gov/mountain->

- prairie/fisheries/gpFWCODocs/GrohsandKilumbSDReservationsAsianClamReport2010.pdf. U.S. Fish and Wildlife. Pierre, South Dakota.
- HELIX Environmental Planning, Inc. 2014. Tapestry Project. Biological Technical Report. November 2014. 160 pp.
- Henkanaththegedra, S.M., J.A. Seigel, D.L. Hughson, S.C. Parmenter, M.D. Huffine, and C.A. Stockwell. 2008. Freshwater fishes of Mojave River, California: past and present. 40th meeting, Desert Fishes Council.
- Hoddle, M. S. 2014. Quagga and zebra mussels. Center for Invasive Species Research, University of California Riverside. Available online: http://cistr.ucr.edu/quagga_zebra_mussels.html. Accessed: July 27, 2015.
- Holland, D.C. 1991. A synopsis of the ecology and status of the western pond turtle (*Clemmys marmorata*) in 1991. Prepared for USFWS, National Ecology Research Center, San Simeon Field Station. 141 pp.
- Hoover, F. 1989. CDFG. Memorandum to CDFG Region 5 Fisheries Management Supervisor regarding the rainbow trout tagging program at Silverwood Lake. March 1989.
- Howard, S.R. and Booth, M.T. 2016. Range expansion of the Shimofuri goby (*Tridentiger bifasciatus*) in southern California, with emphasis on the Santa Clara River. California Fish and Game Volume 102: 45-49.
- Hubbs, C.L. and R.R. Miller. 1943. Mass hybridization between two genera of cyprinid fishes in the Mojave Desert, California. Papers Michigan Academy Sciences Arts Letters 28:343-378.
- Hunt & Associates Biological Consulting and Aspen Environmental Group. 2005. Arroyo toad survey and habitat evaluation along Horsethief Creek and Check 66 Access Road, DWR Mojave Siphon, Summit Valley, San Bernardino County, California. Report to DWR, January 2005, 14 pp.
- Invasive Species Compendium. 2014. Available online: <http://www.cabi.org/isc/search/?q=&types=7,19&sort=DateDesc>. Accessed: July 27, 2015. Last updated: 2015.
- Jennings, M.R. and M.P. Hayes. 1994. Amphibian and reptile species of special concern in California. Report to the California Department of Fish and Game, Inland Fisheries Division, Rancho Cordova, California.
- Jepson Flora Project. 2018. Jepson eFlora. Available online: <http://ucjeps.berkeley.edu/eflora/>. Accessed: July 9, 2018.

- Jones, L.C., W.P. Leonard, and D.H. Olson, editors. 2005. Amphibians of the Pacific Northwest. Seattle Audubon Society, Seattle, Washington. 227 pp.
- Kipp, R.M., A.J. Benson, J. Larson, and A. Fusaro. 2018. *Radix auricularia* (Linnaeus, 1758): U.S. Geological Survey, Nonindigenous Aquatic Species Database, Gainesville, Florida. Available online: <https://nas.er.usgs.gov/queries/FactSheet.aspx?SpeciesID=1012>. Revision Date: June 26, 2014. Accessed: April 6, 2018.
- Kratville, D. 2013. Hydrilla Eradication Program, Annual Progress Report 2013. CDFA. Sacramento, California.
- Kruse, K.C. and M.G Francis. 1977. A predation deterrent in larvae of the bullfrog, *Rana catesbeiana*. Transactions of the American Fisheries Society 106:248–252.
- Lannoo, M., editor. 2005. Amphibian declines: The conservation status of United States species. University of California Press, Berkeley, California. 1094 pp.
- Loureiro, T., P.M.S.G. Anastacio, P.B. Araujo, C. Souty-Grosset and M. P. Almerao. 2015. Red swamp crayfish: biology, ecology and invasion- an overview. Nauplius 23.1. Available online: http://www.scielo.br/scielo.php?script=sci_arttext&pid=S0104-64972015000100002. Accessed: August 20, 2018.
- Mackie, G.L. and R. Claudi. 2010. Monitoring and control of macrofouling mollusks in fresh water systems. Second Edition. CRC Press, Taylor and Francis Group. 550 pp.
- Maldonado, I. 2018. Personal communication (phone call and email) between Ignacio Maldonado, Stantec and Shelly Austin, Robin Kent and Sheila Pitts, HDR, Inc. regarding incidental wildlife sightings during 2017 botanical surveys. March 28-April 5, 2018.
- McKercher, L. and D.R. Gregoire. 2018. *Lithobates catesbeianus* (Shaw, 1802): U.S. Geological Survey, Nonindigenous Aquatic Species Database, Gainesville, Florida. Available online: <https://nas.er.usgs.gov/queries/factsheet.aspx?SpeciesID=71>. Revision Date: July 3, 2018. Accessed: August 27, 2018.
- Metropolitan Water District of Southern California. 2008. Dive plan: Silverwood Lake SCUBA inspection for Quagga Mussels. October 2008. Submitted to California Department of Water Resources by the Metropolitan Water District of Southern California. In Appendix G: Underwater Survey Methods and Dive Plan of State of California. 2010. The quagga and zebra mussel rapid response plan for the State Water Project. Confidential/Privileged – not for public distribution.

- Miller, R.R. 1968. Records of some native freshwater fishes transplanted into various waters of California, Baja California, and Nevada. *California Fish Game* 54:170-179.
- _____. 1946. *Gila cypha*, a remarkable new species of fish from the Colorado River in Grand Canyon, Arizona. *Journal of Washington Academy Science* 36: 403-415.
- Morey, S.R. 2005. *Spea hammondi* (Baird, 1859, "1857") western spadefoot. In: Lannoo, M. (Editor). *Amphibian Declines: The Conservation Status of United States Species*. University of California Press, June 2005.
- Moyle, P.B. 2002. *Inland fishes of California: Revised and Expanded Edition*. University of California Press, Berkeley, California.
- Nafis, G. 2013. A guide to the amphibians and reptiles of California. Available online: <http://www.californiaherps.com/frogs/pages/l.catesbeianus.html>. Accessed: July 27, 2015.
- Nagy, R., A. Fusaro, and W. Conard. 2018. *Procambarus clarkii* (Girard, 1852): U.S. Geological Survey, Nonindigenous Aquatic Species Database, Gainesville, Florida. Available online: <https://nas.er.usgs.gov/queries/FactSheet.aspx?speciesID=217>. Revision Date: April 4, 2018. Accessed: April 5, 2018.
- Padgett-Flohr, G.E. 2008. Pathogenicity of *Batrachochytrium dendrobatidis* in two threatened California amphibians: *Rana draytonii* and *Ambystoma californiense*. *Herpetological Conservation and Biology* 3:182-191.
- Rathbun, G. B., N. J. Scott, and T. G. Murphey. 2002. Terrestrial habitat use by Pacific pond turtles in a Mediterranean climate. *The Southwestern Naturalist* 47:225-235.
- Recuero, E., I. Martinez-Solano, G. Parra-Olea, and M. Garcia-Paris. 2006. Phylogeography of *Pseudacris regilla* (Anura: Hylidae) in western North America, with a proposal for a new taxonomic arrangement. *Molecular Phylogenetics and Evolution* 39: 293-304.
- Reese, D.A. Undated. Western pond turtle survey techniques. 12pp.
- Reese, D.A. and H.H. Welsh. 1997. Use of terrestrial habitat by western pond turtles, *Clemmys marmorata*: implications for management. pp. 352-357, In: *Proceedings: Conservation, Restoration, and Management of Tortoises and Turtles*. New York Turtle and Tortoise Society. 494 pp.
- Robinson, J.M. 1999. DWR order Amending Fishery Mitigation Plan, DWR, Project No. 2426-146. October 1999.

- San Francisco Estuary Institute (SFEI). 2003. Practical guidebook for the identification and control of invasive aquatic and wetland plants in the San Francisco Bay-Delta region. SFEI. Oakland, CA. April 2003. Available online: <https://www.sfei.org/nis/>. Accessed: April 12, 2018.
- Smith, C.L. 1985. The inland fishes of New York State. The New York State Department of Environmental Conservation, Albany, New York.
- Snow, N.P. and G. Witmer. 2010. American Bullfrogs as Invasive Species: A Review of the Introduction, Subsequent Problems, Management Options, and Future Directions. Proceeds of the 24th Vertebrate Pest Conference. University of California, Davis. Available online: <http://naldc.nal.usda.gov/download/49725/PDF>.
- Somma, L.A. 2018. *Xenopus laevis* (Daudin, 1802): U.S. Geological Survey, Nonindigenous Aquatic Species Database, Gainesville, Florida. Available online: <https://nas.er.usgs.gov/queries/FactSheet.aspx?SpeciesID=67>. Revision Date: July 21, 2015. Accessed: April 6, 2018.
- Somma, L.A., A. Foster, and P. Fuller. 2018. *Trachemys scripta elegans* (Weid-Neuwied, 1838): U.S. Geological Survey, Nonindigenous Aquatic Species Database, Gainesville, Florida.
- Spinks, P.Q. R. C. Thomson, and H. B. Shaffer. 2014. The advantages of going large: genome wide SNPs clarify the complex population history and systematics of the threatened western pond turtle. *Molecular Ecology*. 23: 2228-2241.
- Stebbins, R.C. 2003. A field guide to western reptiles and amphibians. 3rd Edition. Houghton Mifflin Company.
- Stebbins, R.C., and S.M. McGinnis. 2012. Field guide to amphibians and reptiles of California: revised edition (California Natural History Guides). University of California Press.
- Sunada, J., and Q. Granfors. 2005. Preliminary results of Silverwood Lake trout surveys for 2004-05. DWR.
- Sunada, J., and M. Chmiel. 2002. Lake Silverwood fish survey - spring 2002. CDFG.
- _____. 2001a. Lake Silverwood fish survey - fall 2001. CDFG.
- _____. 2001b. Lake Silverwood fish survey - spring 2001. CDFG.
- Sunada, J., and R. Barboza. 2000a. Lake Silverwood fish survey - spring 2000. CDFG.
- _____. 2000b. Lake Silverwood general fish survey - fall 2000. CDFG.

- Sunada, J.S., R.K., Barbosa, and T. Curtis. 2000. Lake Silverwood fish survey - fall 1999. CDFG, Eastern Sierra and Inland Desert Region.
- Sunada, J., and T. Curtis. 2000. Lake Silverwood general fish survey - spring 1999. CDFG.
- Sunada, J., T. Foreman, and S. Bui. 1999. Lake Silverwood general fish survey and largemouth bass population estimate - fall 1998. CDFG.
- Swift, C.C., T.R. Haglund, M. Ruiz, and R.N. Fisher. 1993. The status and distribution of the freshwater fishes of Southern California. Bulletin of the Southern California Academy of Sciences 92: 101-167.
- Texas A&M. 2018. How to Control Coontail. Available online: <https://aquaplant.tamu.edu/management-options/coontail/>. Accessed: August 20, 2018. Last updated 2018. Texas A&M, College Station, TX.
- Thayer, D.D., I.A. Pfingsten, L. Cao, and L. Berent. 2018. *Potamogeton crispus* L.: U.S. Geological Survey, Nonindigenous Aquatic Species Database, Gainesville, Florida. Available online: <https://nas.er.usgs.gov/queries/FactSheet.aspx?SpeciesID=1134>. Revision Date: March 18, 2016. Peer Review Date: February 9, 2016. Accessed: April 6, 2018.
- U.S. Department of Agriculture (USDA). 2010. Federal Noxious Weed List: Effective as of December 10, 2010. Last updated March 21, 2017. U.S. Department of Agriculture, Animal and Plant Health Inspection Service, Plant Protection and Quarantine. Available online: https://www.aphis.usda.gov/plant_health/plant_pest_info/weeds/downloads/weedlist.pdf. 5 pp.
- U.S. Department of the Interior, Fish and Wildlife Service (USFWS). 2018. Summary of species listed as injurious wildlife under the Lacey Act (18 U.S.C. 42). U.S. Fish and Wildlife Service, Fish and Aquatic Conservation Program. Available online: https://www.fws.gov/injuriouswildlife/pdf_files/Current_Listed_IW.pdf. Revised: February 2017. Accessed: April 4, 2018.
- _____. 2014. Arroyo toad (*Anaxyrus californicus*) species report. U.S. Fish and Wildlife Service, Ventura Fish and Wildlife Office. Ventura, California. March 24, 2014.
- _____. 2005. Recovery plan for vernal pool ecosystems of California and southern Oregon. Portland, Oregon. 606 pp.
- U.S. Geological Survey (USGS). 2018. Nonindigenous Aquatic Species. Available online: <https://nas.er.usgs.gov/default.aspx>. Accessed: August 16, 2108. Last updated August 10, 2018. USGS, Gainesville, Florida.

- University of Florida. 2018. *Potamogeton pectinatus*: Sago pondweed. University of Florida, Institute of Food and Agricultural Sciences, Center for Aquatic and Invasive Plants. Available online: <https://plants.ifas.ufl.edu/plant-directory/potamogeton-pectinatus/>. Accessed: July 9, 2018.
- Warner, E. J., and T. P. Quinn. 1995. Horizontal and vertical movements of telemetered rainbow trout (*Oncorhynchus mykiss*) in Lake Washington. Can. J. Zool. 73:146-153.
- Werner E.E and M.A. McPeck. 1994. Direct and indirect effects of predators on two anuran species along an environmental gradient. Ecology 75:1368–1382.
- White, C.R. 1997. Letter to Patricia Wolf, Acting Regional Manager at CDFW Region 5 regarding fish screens at the San Bernardino Tunnel Intake Structure at Silverwood Lake. January 1997.
- Worthley, F. 1992. Letter to Alfred Rock, Chief of Plants Design Section at DWR regarding fish screens for the proposed New San Bernardino Tunnel Intake Structure in Silverwood Lake. May 1992.
- Zeiner, D.C., W.F. Laudenslayer, Jr., K.E. Mayer, and M. White. 1988. California's Wildlife: Guide to the California Statewide Wildlife Habitat Relationships System. State of California. The Resources Agency, Department of Fish and Game. Sacramento, California.

8.5.4 References Cited – Section 5.4 Terrestrial Resources

8.5.4.1 References Cited – Section 5.4.1 Botanical and Terrestrial Wildlife

- Altman, B., and Sallabanks, R. 2000. Olive-sided Flycatcher (*Contopus cooperi*), in The Birds of North America (A. Poole and F. Gill, eds.), no. 502. Philadelphia, Pennsylvania.
- Aspen Environmental Group. 2006. Mitigated Negative Declaration and Initial Study, Horsethief Creek Bridge Mojave Siphon Maintenance Road Project. Prepared for DWR. January 2006.
- Berigan, William, R. J. Gutierrez and Douglas J. Tempel. 2012. Evaluating the efficacy of protected activity areas for the California Spotted Owl using long-term monitoring data. Journal of Forestry 10:299-303. September.
- Bolster, B.C., editor. 1998. Terrestrial Mammal Species of Special Concern in California. Draft Final Report prepared by P.V. Brylski, P.W. Collins, E.D. Pierson, W.E. Rainey and T.E. Kucera. Report submitted to California Department of Fish and Game. May 1998.

California Herps. 2018. A Guide to the Amphibians and Reptiles of California. Available online: <http://www.californiaherps.com/>. Accessed: April 2, 2018. Last updated 2018.

California Watchable Wildlife. 2018. Available online: <http://www.cawatchablewildlife.org>. Accessed: March 1, 2018.

California Department of Fish and Game (CDFG). 2005. The Status of Rare, Threatened, and Endangered Animals and Plants of California 2000-2004. Sacramento, California.

California Department of Fish and Wildlife (CDFW). 2018a. California Natural Diversity Database (CNDDDB). RareFind Version 5. Available online: <https://www.wildlife.ca.gov/Data/CNDDDB/Maps-and-Data>. Accessed: February 16, 2018. Last updated February 6, 2018. CDFW, Biogeographic Data Branch. Sacramento, California.

_____. 2018b. Natural Diversity Database. April 2018. Special Animals List. Periodic publication. 66 pp.

_____. 2018c. California Wildlife Habitat Relationships (CWHR) System supported by the California Interagency Wildlife Task Group and maintained by the CDFW. Database Version 9.0.

_____. 2018d. Natural Communities: Sensitive Natural Communities. Biogeographic Data Branch. Available online: <https://www.wildlife.ca.gov/data/VegCAMP/Natural-Communities/Background#sensitive%20natural%20communities>.

_____. 2017a. Natural Diversity Database. Special Vascular Plants, Bryophytes, and Lichens List. July. Quarterly publication. 126 pp. Available at: <https://nrm.dfg.ca.gov/FileHandler.ashx?DocumentID=109383&inline>. Accessed: July 6, 2018.

_____. 2017b. California's Deer Population Estimates. Available online: <https://www.wildlife.ca.gov/Conservation/Mammals/Deer/Population>.

_____. 2016. CWHR Wooded Habitat Sampling Data Sheet and Non-wooded Habitat Sampling Data Sheet. Available online: <https://www.wildlife.ca.gov/data/cwhr>.

_____. 2015. California Deer Conservation and Management Plan. Public Review Draft. March 2015.

_____. 2009. Protocols for Surveying and Evaluating Impacts to Special Status Native Plant Populations and Natural Communities.

- California Department of Food and Agriculture (CDFA). 2018. Plant Health and Pest Prevention Services. Encyclopedia: Weed Ratings. Available online: https://www.cdfa.ca.gov/plant/IPC/encycloweedia/winfo_weedratings.html.
- California Department of Parks and Recreation (DPR). 2016. Silverwood Lake State Recreation Area. Available online: <http://www.parks.ca.gov/pages/650/files/SilverwoodLakeSRAWeb2016.pdf>.
- California Native Plant Society (CNPS). 2018. Rare Plant Program. Inventory of Rare and Endangered Plants of California (online edition, v8-03 0.39). Available online: <http://www.rareplants.cnps.org>. Accessed: July 6, 2018.
- County of Riverside. 2003. Western Riverside County Multiple Species Habitat Conservation Plan. Volume 2: Reference Documents.
- Environmental Science Associates. 2014. State Water Project Copper Sulfate Application. Biological Resources Technical Report. Prepared for DWR. March 2014.
- Grinnell, J., and Miller, A. H. 1944. The distribution of the birds of California. Pacific Coast Avifauna 27.
- HELIX Environmental Planning, Inc. 2014. Tapestry Project. Biological Technical Report. November 2014. 160pp.
- Herzog, Thomas E., Environmental Consultant. 2004. Bailey Creek Revegetation Project. 2004 Monitoring Report - Final. For DWR. Contract No. C51195, Specification No. 99-221.
- Higley, John. 2002. Hunting Deer in California. Second Edition, August 2002. Prepared for CDFG, and Wildlife Programs Branch. Funded by the Deer Herd Management Plan Implementation Program.
- Holland, R. 1986. Preliminary descriptions of the terrestrial natural communities of California. Unpublished document, CDFG, Natural Heritage Division. Sacramento, California.
- Holland, V.L. and D.J. Keil. 1995. California Vegetation. Kendall/Hunt Publishing Company. Dubuque, Iowa.
- ICF International. 2016. Upper Santa Ana River Habitat Conservation Plan. Available online: <http://www.uppersarhcp.com/documents/>. Accessed: January 7, 2016. Last updated 2016.
- IUCN Red List. 2017. The IUCN red list of threatened species, Version 2017-3. Available online: <http://www.iucnredlist.org/>. Accessed: May 8, 2018.

- Jones, S. L., and J. E. Cornely. 2002. Vesper Sparrow (*Pooecetes gramineus*). In *The Birds of North America*, No. 624 (A. Poole and F. Gill, eds.). The Acad. of Nat. Sci., Philadelphia and Amer. Ornithl. Union, Washington, D.C.
- Jurek, R.M. 1988. Bald Eagle five-year status report. Calif. Dept. of Fish and Game, Nongame Bird and Mammal Section, Sacramento, California. 15 pp.
- Kaufman, K. 1996. *Lives of North American Birds*. Roger Tory Peterson Institute.
- Mayer, K. E. and W. F. Laudenslayer, Jr. 1988. *A Guide to Wildlife Habitats of California*. 1988. State of California, Resources Agency, Department of Fish and Game Sacramento, California. 166 pp.
- NatureServe. 2017. NatureServe Explorer: An online encyclopedia of life [web application]. Version 7.1. NatureServe, Arlington, Virginia. Available online: <http://www.natureserve.org/explorer>. Accessed: May 3, 2018.
- Naylor, L. and Roach, N. 2017. *Perognathus alticola*. The IUCN Red List of Threatened Species 2017: e.T16631A22224213. Available online: <http://dx.doi.org/10.2305/IUCN.UK.2017-2.RLTS.T16631A22224213.en>. Downloaded on May 31, 2018.
- Papenfuss, T. J. and J. F. Parham. 2013. Four new species of California legless lizards (*Anniella*). *Breviora*, Number 536:1-17. Available online: <http://www.bioone.org/doi/full/10.3099/MCZ10.1>.
- Remsen, J.V., Jr. 1978. Bird species of special concern in California. California Department of Fish and Game, Sacramento. Wildlife Management Administrative Report 78-1. 54 pp.
- Roach, N. and Naylor, L. 2016. *Xerospermophilus mohavensis*. The IUCN Red List of Threatened Species 2016: e.T20474A22266305. Available online: <http://dx.doi.org/10.2305/IUCN.UK.2016-3.RLTS.T20474A22266305.en>. Downloaded on May 31, 2018.
- Shuford, W.D., and Gardali, T., editors. 2008. *California Bird Species of Special Concern: A ranked assessment of species, subspecies, and distinct populations of birds of immediate conservation concern in California*. Studies of Western Birds No. 1. Western Field Ornithologists, Camarillo, California, and California Department of Fish and Game. Sacramento. Available online: <http://www.dfg.ca.gov/wildlife/species/ssc/birds.html>.
- Stebbins, R. C., and McGinnis, S. M. 2012. *Field guide to amphibians and reptiles of California: revised edition (California Natural History Guides)*. University of California Press.

- Twedt, D.J., and R.D. Crawford. 1995. Yellow-headed blackbird (*Xanthocephalus xanthocephalus*). In *The Birds of North America*, No. 192 (A. Poole and F. Gill, eds.). The Academy of Natural Sciences, Philadelphia, and The American Ornithologists Union, Washington, DC.
- U.S. Department of Agriculture, Forest Service (USFS). 2017. Classification and Assessment with Landsat of Visible Ecological Groupings (CalVeg) data. Updated in 2017. Available online: <https://www.fs.usda.gov/detail/r5/landmanagement/resourcemanagement/?cid=stelprdb5347192>.
- _____. 2013b. Regional Forester's Sensitive Plant and Wildlife Species lists. Available online: <https://www.fs.usda.gov/main/r5/plants-animals>. Accessed: May 8, 2018.
- _____. 2013a. Forest Service National Strategic Framework for Invasive Species Management. Available online: <https://www.fs.usda.gov/main/r5/plants->. Accessed: August 28, 2018.
- _____. 2007. United States Department of Agriculture, Forest Service TNF. Pacific Southwest Region Sensitive Animal Species by Forest. Appended October 2007.
- _____. 2006. (PDF) Occupancy of California Spotted Owl Sites Following a Large Fire in the Sierra Nevada. Available online: https://www.researchgate.net/publication/276123504_Occupancy_of_California_Spotted_Owl_sites_following_a_large_fire_in_the_Sierra_Nevada_California. Accessed: July 25, 2018.
- _____. 2005a. United States Department of Agriculture Forest Service Threatened, Endangered, and Sensitive Plants Survey Protocol Field Guide. Rangeland Management Staff. Washington, D.C.
- _____. 2005b. United States Department of Agriculture Forest Service Threatened, Endangered and Sensitive Plants Element Occurrence Protocol Field Guide. Rangeland Management Staff. Washington, D.C.
- _____. 2005c. Final Environmental Impact Statement, Volume 2 (Appendices) Land Management Plans: Angeles National Forest, Cleveland National Forest, Los Padres National Forest, San Bernardino National Forest. September 2005.
- U.S. Fish and Wildlife Service (USFWS). 2018. Habitat Conservation Plans- Overview. Available online: <https://www.fws.gov/endangered/what-we-do/hcp-overview.html>. Accessed: January 7, 2016. Last updated May 30, 2018. USFWS. Washington, D.C.
- _____. 2017. Species Information- California Spotted Owl. Available online: https://www.fws.gov/sacramento/es_species/Accounts/Birds/ca_spotted_owl/.

Accessed: December 5, 2018. Last updated November 30, 2017. USFWS.
Sacramento, CA.

_____. 2015. Chart and Table of Bald Eagle Breeding Pairs in Lower 48 States.
Available online: <https://www.fws.gov/midwest/eagle/population/chtotfprs.html>.

_____. 1994. Biological Opinion on the San Bernardino Tunnel Intake Reconstruction Project; FERC No. 2426-063. U.S. Department of the Interior, Fish and Wildlife Service, Carlsbad Fish and Wildlife Office. Carlsbad, California.

Walton, B. J. 2002. Silverwood Lake, California Southern Bald Eagle Territory Management Plan, Interagency Agreement #B-805330-01. Prepared for DWR. December 2002.

Walton, B., D. Gable, and J. Linthicum. 2000. Wintering bald eagles at Silverwood Lake, California, 1995-2000, final report. Prepared for DWR. Santa Cruz Predatory Bird Research Group.

Western Bat Working Group (WBWG). 2017. Western Bat Species Accounts. Available online: <http://wbwg.org/western-bat-species/>. Accessed: February 2, 2018.

Western Riverside County Multiple Species Habitat Conservation Plan. 2004.

Woodin, M. C. and T. C. Michot, 2002. Redhead (*Aythya americana*). In Poole, A. & F. Gill (eds), The Birds of North America, no. 695.

Zeiner, D.C., W.F. Laudenslayer, Jr., K.E. Mayer, and M. White, eds. 1988-1990. California's Wildlife. Vol I-III. California Department of Fish and Game, Sacramento, California. Individual species accounts available online: <https://www.wildlife.ca.gov/Data/CWHR/Life-History-and-Range>.

8.5.4.2 References Cited – Section 5.4.2 Wetlands, Riparian & Littoral Habitats

California Department of Water Resources (DWR) and California Department of Fish and Game (CDFG). 2003. Memorandum of Understanding re: mitigation of impacts to the largemouth bass fishery at Lake Silverwood. 7 pp.

Cowardin, L.M., V. Carter, F.C. Golet, and E.T. LaRoe. 1979. Classification of Wetlands and Deepwater Habitats of the United States. FWS/OBS-79/31, 131p.

Dickard, M., M. Gonzalez, W. Elmore, S. Leonard, D. Smith, S. Smith, J. Staats, P. Summers, D. Weixelman, S. Wyman. 2015. Riparian area management: proper functioning condition assessment for lotic areas. Technical Reference 1737-15. U.S. Department of the Interior, Bureau of Land Management, National Operations Center, Denver, CO. Available online: https://efotg.sc.egov.usda.gov/references/public/CO/TR_1737-15.pdf.

Environmental Science Associates. 2014. State Water Project Copper Sulfate Application. Biological Resources Technical Report. Prepared for DWR. March 2014.

Holland, R. 1986. Preliminary descriptions of the terrestrial natural communities of California. Unpublished document, CDFG, Natural Heritage Division. Sacramento, CA.

Hunt & Associates Biological Consulting and Aspen Environmental Group. 2004. Arroyo toad habitat evaluation, West Fork Mojave River, Silverwood Lake, San Bernardino County, California. Prepared for DWR. June 2004.

NRC (National Research Council). 2002. Riparian Areas: Functions and Strategies for Management. National Academies Press, Washington, 2002. Available online: <https://www.nap.edu/read/10327>.

Prichard, D., F. Berg, W. Hagenbuck, R. Krapf, R. Leinard, S. Leonard, M. Manning, C. Noble, and J. Staats. 2003. Riparian area management: A user guide to assessing proper functioning condition and the supporting science for lentic areas. Bureau of Land Management, National Applied Research Science Center, Technical Reference 1737-16, Denver, Colorado. Available online: <https://www.blm.gov/or/programs/nrst/files/Final%20TR%201737-16%20.pdf>.

Prichard, D., H. Barrett, J. Cagney, R. Clark, J. Fogg, K. Gebhardt, P. Hansen, B. Mitchell, and D. Tippy. 1993. Riparian area management: process for assessing proper functioning condition. TR 1737-9. Bureau of Land Management, BLM/SC/ST-93/003+1737, Service Center, CO. 60 pp. Available online: <https://www.blm.gov/nstc/library/pdf/Final%20TR%201737-15.pdf>.

U.S. Environmental Protection Agency (EPA). 2018. Section 404 of the Clean Water Act: How Wetlands are Defined and Identified. Available online: <https://www.epa.gov/cwa-404/section-404-clean-water-act-how-wetlands-are-defined-and-identified>.

U.S. Forest Service (USFS). 2014. USDA Forest Service National Forest System Data Recording Protocols and Requirements for Invasive Species Survey, Inventory, and Treatment. Integrated Version: January 10, 2014.

U.S. Fish and Wildlife Service (USFWS). 2010. NWI data. USFWS, Washington, D.C. Available online: <http://www.fws.gov/wetlands>.

8.5.4.3 References Cited – Section 5.4.3 Federal Endangered Species Act Listed and Candidate Species

Allen, M.F. and T. Tennant. 2000. Evaluation of critical habitat for the California red-legged frog (*Rana aurora draytonii*). University of California, Riverside: Center for Conservation Biology.

- Alvarez, J. A., D. G. Cook, J. I. Yee, M. G. van Hattem, D. R. Fong, and R. N. Fisher. 2013. Comparative microhabitat characteristics at oviposition sites of the California red-legged frog (*Rana draytonii*). *Herpetological Conservation and Biology* 8:539–551.
- Aspen Environmental Group. 2006. Mitigated Negative Declaration and Initial Study, Horsethief Creek Bridge Mojave Siphon Maintenance Road Project. Prepared for DWR. January 2006. Submitted to FERC and filed on June 21, 2006.
- Backlin, A. R., C. J. Hitchcock, R. N. Fisher, M. L. Warburton, P. Trenham, S. A. Hathaway, and C. S. Brehme. 2003. Natural history and recovery analysis for Southern California Populations of the Mountain Yellow-Legged Frog (*Rana muscosa*), annual report. Prepared for Cal Fish and Wildlife (Contract # P0185110), Angeles National Forest, San Bernardino National Forest, Mount San Jacinto State Park, Coachella Valley Association of Governments, and BLM.
- CalFlora. 2018. Information on wild California plants for conservation, education, and appreciation. Available online: <http://www.calflora.org>. Accessed: March 2018.
- California Department of Fish and Wildlife (CDFW). 2018a. California Natural Diversity Database (CNDDDB). RareFind Version 5. Available online: nrmsecure.dfg.ca.gov/cnddb/view/query.aspx. Accessed: February 16, 2018. Last updated February 6, 2018. Biogeographic Data Branch. Sacramento, California.
- _____. 2018b. California Wildlife Habitat Relationships. California Wildlife Habitat Relationships (CWHR) System supported by the California Interagency Wildlife Task Group and maintained by the CDFW. Database Version 9.0.
- _____. 2015. California Natural Diversity Database (CNDDDB). RareFind Version 5. Available online: nrmsecure.dfg.ca.gov/cnddb/view/query.aspx. Accessed: July 31, 2015. Last updated July 7, 2015. Biogeographic Data Branch. Sacramento, California.
- California Native Plant Society (CNPS), Rare Plant Program. 2018. Inventory of Rare and Endangered Plants (online edition, v8-03). California Native Plant Society, Sacramento, California. Available online: <http://www.rareplants.cnps.org>. Accessed: March 2018.
- _____. 2015. Inventory of Rare and Endangered Plants (online edition, v8-02). California Native Plant Society, Sacramento, California. Available online: <http://www.rareplants.cnps.org>. Accessed: August 2015.
- Center for Biological Diversity, San Bernardino Valley Audubon Society, Sierra Club, Hesperia Venture I, LLC, and Terra Verde Group, LLC. 2017. Settlement and General Release Agreement.

- Davidson, C., H.B. Shaffer and M R. Jennings. 2001. Declines of the California red-legged frog: spatial analysis of climate change, UV-B, and climate-change hypotheses. *Ecological Applications* 11:464-479.
- Fellers, G. M. 2005. *Rana draytonii* Baird and Girard, 1852, California red-legged frog. In: Lannoo, M. editor. *Amphibian Declines: The conservation status of United States species*. University of California Press. Berkeley, California. 1094 pp.
- HELIX Environmental Planning, Inc. 2014. Tapestry Project. Biological Technical Report. November 2014. 160pp.
- Hitchcock, C.J. and R.N. Fisher. 2004. Surveys for arroyo toads (*Bufo californicus*) throughout the San Gabriel, San Bernardino, and San Jacinto Mountains, 2002-2003. U.S. Geological Survey report. 39 pp.
- Hunt and Associates Biological Consulting and Aspen Environmental Group. 2004. Arroyo toad habitat evaluation, West Fork Mojave River, Silverwood Lake, San Bernardino County, California. Report prepared for DWR. Interim Report to DWR June 2004. 23 pp.
- Jennings, M.R. and M.P. Hayes. 1994. Amphibian and reptile species of special concern in California. Report to the California Department of Fish and Game, Inland Fisheries Division, Rancho Cordova, California. 255 pp.
- Ramirez, R.S., Jr. 2003. Arroyo toad (*Bufo californicus*) hydrogeomorphic habitat baseline analysis/radio telemetry study – Rancho Las Flores San Bernardino County, California. Final report to Rancho Las Flores Limited Partnership by Cadre Environmental, Carlsbad, California. 101 pp.
- San Bernardino National Forest. 2019. Mountain Yellow-legged Frog Reestablishment location maps. Published April 25, 2019. Available online: <https://www.fs.usda.gov/project/?project=55938>.
- _____. 2017. San Bernardino National Forest mountain yellow-legged frog proposed translocation sites final plan. June 5, 2017. Available online: https://www.fs.usda.gov/nfs/11558/www/nepa/107445_FSPLT3_4046993.pdf.
- San Diego Zoo. 2009. San Diego Fact Sheet: California Condor. Available online: http://library.sandiegozoo.org/factsheets/california_condor/condor.htm. Accessed: September 1, 2015.
- Shaffer, H.B., Fellers, G.M., Voss, S.R., Oliver, J.C., and Pauly, G. B. 2004. Species boundaries, phylogeography and conservation genetics of the red-legged frog (*Rana aurora/draytonii*) complex. *Molecular Ecology* 13: 2667-2677.
- Sogge, M.K., D. Ahlers, and S.J. Sferra. 2010. A natural history summary and survey protocol for the southwestern willow flycatcher: U.S. Geological Survey

Techniques and Methods 2A-10. U.S. Department of the Interior, U.S. Geological Survey. Reston, Virginia.

Stebbins, R.C. and S. M. McGinnis. 2012. Field guide to amphibians and reptiles of California: Revised Edition. Volume 103 of California Natural History Guides, University of California Press, Berkeley, California. 538 pp.

Sweet, S.S. 1993. Second report on the biology and status of the arroyo toad (*Bufo microscaphus californicus*) on the Los Padres National Forest of southern California. Contract report to United States Department of Agriculture, Forest Service, Los Padres National Forest, Goleta, California. 73 pp.

_____. 1992. Initial report on the ecology and status of the arroyo toad (*Bufo microscaphus californicus*) on the Los Padres National Forest of southern California, with management recommendations. Report to United States Department of Agriculture, Forest Service, Los Padres National Forest, Goleta, California. 198 pp.

Sweet, S. and Sullivan, B. K. 2005. In: Lannoo, M. editor. Amphibian declines: The conservation status of United States species. University of California Press. Berkeley, California. 1094 pp.

U.S. Fish and Wildlife Service (USFWS). 2018a. Draft recovery plan for the southern California distinct population segment of the mountain yellow-legged frog. U.S. Fish and Wildlife Service, Pacific Southwest Region, Sacramento, California. 18 pp.

_____. 2018b. ECOS Environmental Conservation Online System: species profile for arroyo toad (*Anaxyrus californicus*). Available online: <https://ecos.fws.gov/ecp0/profile/speciesProfile?spcode=D020>.

_____. 2018c. ECOS Environmental Conservation Online System: species profile for California condor (*Gymnogyps californianus*). Available online: <https://ecos.fws.gov/ecp0/profile/speciesProfile?sld=8193>.

_____. 2018d. ECOS Environmental Conservation Online System: species profile for coastal California gnatcatcher (*Polioptila californica californica*). Available online: <https://ecos.fws.gov/ecp0/profile/speciesProfile?spcode=B08X>.

_____. 2018e. ECOS Environmental Conservation Online System: species profile for least Bell's vireo (*Vireo bellii pusillus*). Available online: <https://ecos.fws.gov/ecp0/profile/speciesProfile?spcode=B067>.

_____. 2018f. ECOS Environmental Conservation Online System: species profile for San Bernardino Merriam's kangaroo rat (*Dipodomys merriami parvus*). Available online: <https://ecos.fws.gov/ecp0/profile/speciesProfile?spcode=A0G8>.

- _____. 2018g. ECOS Environmental Conservation Online System: species profile for southwestern willow flycatcher (*Empidonax traillii extinus*). Available online: <https://ecos.fws.gov/ecp0/profile/speciesProfile?spcode=B094>.
- _____. 2018h. ECOS Environmental Conservation Online System: species profile for thread-leaved brodiaea (*Brodiaea filifolia*). Available online: <https://ecos.fws.gov/ecp0/profile/speciesProfile?spcode=Q09H>.
- _____. 2018i. Information for Planning and Consultation. Available online: <https://ecos.fws.gov/ipac/>. Accessed: March 8, 2018.
- _____. 2017a. California condor recovery program, 2017 annual population status. Available online: https://www.fws.gov/cno/es/CalCondor/PDF_files/2017-CA-condor-population-status.pdf.
- _____. 2017b. Notice of 12-month petition finding and 5-year review for southwestern willow flycatcher (*Empidonax traillii extimus*). U.S. Fish and Wildlife Service, Arizona Ecological Services, Phoenix, Arizona. December 29, 2017.
- _____. 2015. Information for Planning and Consultation. Available online: <https://ecos.fws.gov/ipac/>. Accessed: August 10, 2015.
- _____. 2013. California condor (*Gymnogyps californicus*) 5-year review: summary and evaluation. U.S. Fish and Wildlife Service, Pacific Southwest Region. June 2013.
- _____. 2012. Mountain yellow-legged frog (*Rana muscosa*) Southern California Distinct Population Segment, 5-year review: summary and evaluation. U.S. Fish and Wildlife Service, Carlsbad Fish and Wildlife Office, Carlsbad, California. July 13, 2012.
- _____. 2010a. Coastal California gnatcatcher (*Polioptila californica californica*) 5-year review: summary and evaluation. U.S. Fish and Wildlife Service, Carlsbad Fish and Wildlife Office, Carlsbad, California. September 29, 2010.
- _____. 2010b. *Eriastrum densifolium* subsp. *sanctorum* (Santa Ana River woolly-star) 5-year review: summary and evaluation. U.S. Fish and Wildlife Service, Carlsbad Fish and Wildlife Office, Carlsbad, California. October 29, 2010.
- _____. 2010c. Slender-horned spineflower (*Dodecahema leptoceras*) 5-year review: summary and evaluation. U.S. Fish and Wildlife Service, Carlsbad Fish and Wildlife Office, Carlsbad, California. October 1, 2010.
- _____. 2009a. Arroyo Toad (*Bufo californicus* (=microscaphus)) 5-year review: summary and evaluation. U.S. Fish and Wildlife Service Ventura Fish and Wildlife Office Ventura, California. August 17, 2009.

- _____. 2009b. *Berberis nevinii* (Nevin's barberry) 5-year Review: summary and evaluation. U.S. Fish and Wildlife Service, Carlsbad Fish and Wildlife Office, Carlsbad, California. August 14, 2009.
- _____. 2009c. *Brodiaea filifolia* (thread-leaved brodiaea) 5-year review: summary and evaluation. U.S. Fish and Wildlife Service, Carlsbad Fish and Wildlife Office, Carlsbad, California. August 13, 2009.
- _____. 2009d. Mohave tui chub (*Gila bicolor mohavensis* = *Siphaletes bicolor mohavensis*) 5-year review: summary and evaluation. U.S. Fish and Wildlife Service, Ventura Fish and Wildlife Office, Ventura, California.
- _____. 2009e. San Bernardino kangaroo rat (*Dipodomys merriami parvus*) 5-year review: summary and evaluation. U.S. Fish and Wildlife Service, Carlsbad Fish and Wildlife Office, Carlsbad, California. August 14, 2009.
- _____. 2007. Biological Opinion for the Horsethief Creek Bridge, Mojave Siphon Access Road Project, San Bernardino County, California (Project Number 2626-California Aqueduct Project, California Department of Water Resources and City of Los Angeles) (1-8-07-F-33). Transmittal to FERC, May 23, 2007.
- _____. 2006. Least Bell's vireo (*Vireo bellii pusillus*) 5-year Review: summary and evaluation. U.S. Fish and Wildlife Service, Carlsbad Fish and Wildlife Office, Carlsbad, California. September 2006.
- _____. 2005. Revised guidance on site assessments and field surveys for California red-legged frog. August 2005.
- _____. 2002a. Recovery plan for the California Red-legged Frog (*Rana aurora draytonii*). U.S. Fish and Wildlife Service, Portland, Oregon. 173 pp.
- _____. 2002b. Southwestern Willow Flycatcher Recovery Plan. U.S. Fish and Wildlife Service, Albuquerque, New Mexico. 210 pp.
- _____. 2001. Least Bell's vireo survey guidelines. January 19, 2001. USFWS, Ecological Services, Carlsbad Fish and Wildlife Office. Carlsbad, California.
- _____. 1999. Arroyo southwestern toad (*Bufo microscaphus californicus*) recovery plan. U.S. Fish and Wildlife Service, Portland, Oregon. 119 pp.
- _____. 1998. Draft recovery plan for the least Bell's vireo (*Vireo bellii pusillus*). U.S. Fish and Wildlife Service, Portland, Oregon.
- _____. 1996. Recovery plan for the California condor. U.S. Fish and Wildlife Service, Portland, Oregon. 62 pp.

_____. 1984. Recovery plan for the Mohave tui chub (*Gila bicolor mohavensis*). U.S. Fish and Wildlife Service, Portland, Oregon. 56 pp.

U.S. Fish and Wildlife Service (USFWS) and the National Marine Fisheries Service (NMFS). 1998. Endangered Species Act Section 7 Consultation Handbook. Fish and Wildlife Service and the National Marine Fisheries Service. Endangered Species Act Section 7 Consultation Handbook. 315 pp.

Vredenburg, V.T., R. Bingham, R. Knapp, J.A.T. Morgan, C. Moritz, and D. Wake. 2007. Concordant molecular and phenotypic data delineate new taxonomy and conservation priorities for the endangered mountain yellow-legged frog. *Journal of Zoology* 217: 361–374.

8.5.5 References Cited – Section 5.5 Recreation Resources

California State Parks Accessibility Guidelines. 2015. California State Parks: Accessibility Section Acquisition and Development. Available online: https://www.parks.ca.gov/pages/1008/files/2015_california_state_parks_accessibility_guidelines.pdf. Accessed: April 11, 2018.

California Department of Finance. 2018. Total Population by County (1-year increments). Prepared by Demographic Research Unit, California Department of Finance. January 2018. Available online: <http://www.dof.ca.gov/Forecasting/Demographics/Projections/>. Accessed: August 1, 2018.

California Department of Fish and Wildlife (CDFW). 2013. Silverwood Lake trout study: June-September 2013 and trout study data comparison of summer 2005-2013. Prepared by Hemmert J.E. and K.M. Traver. Inland Fisheries Division, Inland Deserts Region.

California Department of Parks and Recreation (DPR). 2014. Survey on Public Opinions and Attitudes on Outdoor Recreation in California 2012.

_____. 2013. Outdoor Recreation in California's Regions 2013. Issues, Strategies, Actions and Supporting Research.

California Department of Transportation (Caltrans) 2016. 2015 Traffic Volumes on California State Highways, Caltrans Division of Traffic Operations. Sacramento, CA. 2016.

_____. 2006. 2005 Traffic Volumes on the California State Highway System. Division of Traffic Operations, Sacramento, California. June 2006.

California Department of Water Resources (DWR). 2014. South SWP Hydropower FERC Form 80.

- _____. 1991. Silverwood Lake Recreation Reassessment Study. December 1991.
- _____. 1980. Lake Silverwood Easement Agreement with the U.S. Department of Agriculture, Forest Service for the Pacific Crest Trail, 26 March 1980. Pacific Crest Trail Association (PCTA). 2018-2021 Strategic Plan. Available online: <https://www.pcta.org/wp-content/uploads/2018/01/2018-PCTA-Strategic-Plan-v7b.pdf?x49786>. Accessed: August 1, 2018.
- _____. Website. Available online: <https://www.pcta.org/our-work/trail-and-land-management/statement-trail-experience/>. Accessed: May 21, 2018.
- San Bernardino County. 2007. County of San Bernardino General Plan, Final Program Environmental Impact Report. SCH# 2005101038. Prepared for County of San Bernardino, Land Use Services Division. Prepared by URS Corporation. February 2007.
- U.S. Department of Agriculture, Forest Service (USFS). 2018. Visitor Use Report, San Bernardino National Forest, USDA Forest Service Region 5, National Visitor Use Monitoring Program, Data collected FY 2014. Last updated January 27, 2018.
- _____. 2005a. Final Environmental Impact Statement, Volume 1: Land Management Plans; Angeles National Forest, Cleveland National Forest, Los Padres National Forest, San Bernardino National Forest. USDA, Forest Service. Pacific Southwest Region. R5-MB-074-A. September 2005.
- _____. 2005b. Pacific Southwest Region, Land Management Plan Part 2 San Bernardino National Forest Strategy, September 2005.
- U.S. Department of the Interior, National Park Service (NPS). 2015. Rim of the Valley Corridor, Draft Special Resource Study and Environmental Assessment, April 2015. Produced by the Pacific West Regional Office, Park Planning and Environmental Compliance, San Francisco, California.

8.5.6 References Cited – Section 5.6 Land Use and Management

- California Department of Parks and Recreation (DPR). 2015. “Fire Restrictions in Effect at Silverwood Lake State Recreation Area”. For immediate release 6/26/15. Available online: <http://www.parks.ca.gov/NewsRelease/577>. Accessed: August 17, 2015.
- California Department of Water Resources (DWR). 2015. Data Derived from Assessor Parcel Data through ParcelQuest. Available online at: <http://www.parcelquest.com/>. Accessed: December 14, 2015. All data verified through DWR Property Management Maps.
- _____. 2014. South SWP Hydropower Project Public Safety Plan.

Federal Emergency Management Agency (FEMA) Flood Hazard Mapping Website.
Available online: <https://msc.fema.gov/portal>. Accessed: August 6, 2018.

Los Angeles Times. June 3, 2004. “Fire-Scarred Area Reopens for Recreation.”
Available online: <http://articles.latimes.com/2004/jun/03/local/me-surround3>.
Accessed: August 17, 2015.

San Bernardino County. 2007. County of San Bernardino General Plan. Prepared for
County of San Bernardino, Land Use Services Division. Prepared by URS
Corporation. Adopted March 13, 2007. Effective April 12, 2007. Amended
April 24, 2014.

State of California. 2015. “Public Safety Classifications, State Park Peace Officers and
Communications Operators. Available online:
http://www.parks.ca.gov/?page_id=24134. Accessed: August 17, 2015.

State of California. 2012. “California Fire Prevention Fee.” Available online:
www.firepreventionfee.org/srviewer.php. Accessed: August 17, 2015.

U.S. Department of Agriculture, Forest Service (USFS). 2005a. Land Management Plan
Part 2, SBNF Strategy. USFS. Pacific Southwest Region. R5-MB-079.
September 2005.

_____. 2005b. FEIS, Volume 1: Land Management Plans; Angeles National Forest,
Cleveland National Forest, Los Padres National Forest, San Bernardino National
Forest. USFS. Pacific Southwest Region. R5-MB-074-A. September 2005.

_____. 2005c. Land Management Plan Part 1, Southern California National Forests.
USFS. Pacific Southwest Region. R5-MB-075. September 2005.

8.5.7 References Cited – Section 5.7 Aesthetic Resources

American Trails. 2015. Available online:
<http://www.americantrails.org/resources/info/National-Scenic-Trails.html>.
Accessed: September 10, 2015.

California Department of Parks and Recreation (DPR). 1972. Silverwood Lake State
Recreation Area General Development Plan. State of California, Department of
Parks and Recreation. Prepared by Master Planning Branch. 2nd Revision. June
1972.

California Department of Transportation (Caltrans). 2013. Scenic Highway Routes:
Caltrans Landscape Architecture Program. Eligible and Officially Designated
Routes. Available online:
http://www.dot.ca.gov/hq/LandArch/16_livability/scenic_highways/cahisys.htm.
Updated December 19, 2013. Accessed: June 4, 2018.

California Department of Water Resources (DWR). 2018. Scenic Integrity Study Data Summary. Sacramento, California.

_____. 1980. Non-Exclusive Easement for the Pacific Crest Trail by State of California, acting through and by its Director of Water Resources, to the United States of America, acting through the U.S. Forest Service of the U.S. Department of Agriculture. Sacramento, California. March 25, 1980.

_____. 1984. Water Resources Engineering Memorandum No. 30a. March 15.

National Trails System Act of 1968. 16 United States Code Section 1241-1251 (2006).

U.S. Department of Agriculture, Forest Service (USFS). 2018. San Bernardino National Forest Website - Rim of the World Scenic Byway. Available online: <https://www.fs.usda.gov/recarea/sbnf/recarea/?recid=74122>. Accessed: August 10, 2018.

_____. 2005. San Bernardino National Forest Land and Resource Management Plan. Department of Agriculture. San Bernardino, California. Available online: https://www.fs.usda.gov/Internet/FSE_DOCUMENTS/fsbdev7_007719.pdf.

_____. 1995. Forest Service Handbook, Washington: FSH 701, Landscape Aesthetics: A Handbook for Scenery Management. Washington, DC. Available online: https://www.fs.fed.us/cdt/carrying_capacity/landscape_aesthetics_handbook_701_no_append.pdf.

8.5.8 References Cited – Section 5.8 Cultural and Tribal Resources

Advisory Council on Historic Preservation (ACHP) and Federal Energy Regulatory Commission (FERC)

2002 Guidelines for the Development of Historic Properties Management Plans for FERC Hydroelectric Projects, Washington, D.C. In Issuance of Guidelines for Historic Properties Management Plans.

Arcadia Equipment Development Center (AEDC)

1951 Motor Grader Test: Report of Warco Grader, Model 4d-100, San Bernardino and Angeles National Forests, January 17-February 8, 1951. Published by Forgotten Books, London.

Aquapedia

2018 Available online: <https://www.watereducation.org/aquapedia/edmund-g-pat-brown>. Accessed: December 9, 2018.

Baker Library

2018 “Morrison-Knudsen Company, Inc.” Lehman Brothers Collection – Contemporary Business Archives. Baker Library Historical Collections, Harvard Business School. Available online:

- https://www.library.hbs.edu/hc/lehman/company.html?company=morrison_knudsen_company_inc. Accessed: January 19, 2018.
- Barrett S.A. and E.W. Gifford
1933 Miwok Material Culture. In Bulletin of the Public Museum of the City of Milwaukee, 2(4):117-376.
- Bean, Lowell and Charles Smith
1978 Serrano. In *California*, edited by Robert F. Heizer. pp. 570–574. *Handbook of North American Indians*, Vol. 8. Smithsonian Institution: Washington, D.C.
- Beattie, Helen Pruitt
1953 Indians of the San Bernardino Valley and Vicinity. *The Historical Society of Southern California Quarterly* 35(3):239–264.
- Benedict, Ruth F.
1924 A Brief Sketch of Serrano Culture. *American Anthropologist* 26(3):366–392.
- Berger, Karen
2001 *Hiking the Triple Crown: How to Hike America's Longest Trails: Appalachian Trail, Pacific Crest Trail, Continental Divide Trail*. Mountaineers Press, Seattle.
- Berkman, Pamela
1988 The history of the Atchison, Topeka, & Santa Fe. Bonanza Books, Crown Publishers Inc. Greenwich, CT.
- Blackburn, T. C., and L. J. Bean
1978 Kitanemuk. In Handbook of North American Indians. Volume 8: California. Edited by R. F. Heizer, pp. 564–569. Smithsonian Institution Press, Washington, D.C.
- Bolton, Herbert, E.
2018 The Early Explorations of Father Garces on The Pacific Slope; pp. 317-330. Leopold Classic Library. (Original work published 1917 by The Macmillan Company, New York).
- Brewster, Brad
2012 Primary Record and Building, Structure, Object Record for P-36-025233 (Cedar Springs Dam). On file, South Central Coastal Information Center at California State University, Fullerton.
- Brooks, George
1977 The Southwest Expedition of Jedediah S. Smith: His Personal Account of the Journey to California, 1826-1827. University of Nebraska Press, Lincoln, Nebraska.

Brown, John, and James Boyd

- 1922 History of San Bernardino and Riverside Counties with Selected Biography of Actors and Witnesses of the Period of Growth and Achievement, Volume 1. The Western Historical Association and The Lewis Publishing Company, Chicago, Ill.

Buie, Earl E.

- 1961 “Little Mountain Hamlet Doomed” in *The San Bernardino County Sun*, 6 November 1961, p. 11.

Bunnell, Lafayette Houghton

- 2016 [1892] *Discovery of the Yosemite and the Indian War of 1851*. Fleming H. Revell Company. 2016 edition Endeavour Press Ltd.

California Department of Parks and Recreation (DPR)

- 1974 *California Outdoor Recreation Resources Plan*. State of California – The Resources Agency: Sacramento CA.

California Department of Water Resources (DWR)

- 1974 *Hydroelectric Energy Potential in California*. Bulletin No. 194, March. State of California – The Resources Agency: Sacramento CA.
- 1980 *California Flood Management: An Evaluation of Flood Damage Prevention Programs*, Bulletin 199. State of California – The Resources Agency: Sacramento, CA.
- 1991 *Silverwood Lake Recreation Reassessment Study*. State of California, The Resources Agency: Sacramento CA.
- 1999 *California State Water Project Atlas*. Department of Water Resources: Sacramento CA.

California State University, San Bernardino

- 2018 History of CSUSB. Available online: <https://www.csusb.edu/about-csusb/history-csusb>. Accessed: August 13, 2018.

California Mission Resource Center (CMRC)

- 2017 *Native Americans of San Gabriel Arcángel*. Available online: <http://www.missionscalifornia.com>. Accessed: August 24, 2017.

California State Lands Commission (CSLC)

- 2017 James F. Houghton (1862-66). Available online: <http://www.slc.ca.gov/About/Houghton.html>. Accessed: December 15, 2017.

Calloway, C. N.

- 2008 *American Indians and the New Nation 1783-1838. In First Peoples* 3rd edition, Bedford/St. Martin's, Boston, pp. 218–289

Carthew, John A.

- 1964 *The Recreational Geography of the Crestline Area, San Bernardino Mountains Southern California*. Thesis, Master of Arts in Geography. UCLA.

Cataldo, Nicholas R.

- 1986 “Devil Canyon Toll Road”. *Odyssey* 8(3). Published by the City of San Bernardino Historical and Pioneer Society. San Bernardino, CA.
- 2002 *Images of America: San Bernardino California*. Arcadia Publishing, Charleston, SC.

Ciancimino, Lauren

- 2005 Article, Places on Pico: Putting a Street Name With a Face: Pio Pico. *Corsair – Santa Monica College Weekly*, 4 May, Page 4. California Digital Newspaper Collection. Available online: <https://cdnc.ucr.edu/>. Accessed: December 22, 2017.

City of San Bernardino (CSB)

- 2018a “History of San Bernardino.” Available online: [http://www.ci.san-bernardino.ca.us/about/history/history_of_san_bernardino_\(short_version\).asp](http://www.ci.san-bernardino.ca.us/about/history/history_of_san_bernardino_(short_version).asp). Accessed: February 2, 2018.
- 2018b Devil Canyon. Available online: https://www.ci.san-bernardino.ca.us/about/history/streets_n_places/devil_canyon.asp. Accessed: January 5, 2018.

Clauss, Lee

- 2019a Director, Cultural Resources Management Department, San Manuel Band of Mission Indians, Highland, California; written review comments provided to Department of Water Resources for the Devil Canyon Project, *Privileged Cultural Resources Report*, June 28, 2019.
- 2019b Director, Cultural Resources Management Department, San Manuel Band of Mission Indians, Highland, California; written review comments provided to Department of Water Resources for the Devil Canyon Project, *Privileged Tribal Resources Report*, August 12, 2019.

Crabtree, R.H.

- 1981 Archaeology. In E. von Till Warren, R. H. Crabtree, C. N. Warren, M. Knack, and R. McCarty, eds., A cultural resources overview of the Colorado Desert Planning Units: 25-54. Riverside: *U.S. Bureau of Land Management, Cultural Resources Publication, Anthropology – History*.

Crider, Jeff

- 2014 *Delivering the Future: 60 Years of Vision and Innovation at San Bernardino Valley Municipal Water District, 1954-2014*. San Bernardino CA: San Bernardino Valley Municipal Water District.

Dana, Richard Henry, and Elmer Boyd Smith

- 1911 Two Years Before the Mast. The Riverside Press Cambridge and The Houghton Mifflin Company, Boston and New York.

Danskin, Wesley R., Kelly R. McPherson, and Linda R. Woolfenden

- 2006 *Hydrology, Description of Computer Models, and Evaluation of Selected Water-Management Alternatives in the San Bernardino Area, California*. U.S. Department of the Interior, U.S. Geological Survey: Reston, VA.

David Rumsey Map Collection (DRMC)

- 2017 California State Highway maps 1950-present, California Department of Public Works, Division of Highways, Sacramento. Road Maps of the State of California 1924-present, California Department of Transportation. Available online: www.davidrumsey.com.

Desert Gazette

- 2017 *Vanyume Indians*. Available online: <http://mojavedesert.net/vanyume-indians/>. Accessed: August 24, 2017.

DeSoucy, David, M.

- 2006 Images of America: The San Bernardino County Sheriff's Department. Arcadia Publishing, Charleston, SC.

Drylie, Gary

- 2010 *Hesperia*. Images of America Series. Arcadia Publishing: Charleston SC.

Earle, D. D.

- 1990 New Evidence on the Political Geography of the Antelope Valley and Western Mojave Desert at Spanish Contact. In *Archaeology and Ethnohistory of Antelope Valley and Vicinity*, edited by B. Love and W. H. DeWitt, pp. 87–104. Antelope Valley Archaeological Society Occasional Papers Number 2.
- 2004 Native Population and Settlement in the Western Mojave Desert in the Eighteenth and Nineteenth Centuries. In *The Human Journey and Ancient Life in California's Deserts: Proceedings from the 2001 Millennium Conference*, edited by M. W. Allen and J. Reed, pp. 173–186. Maturango Museum Press, Ridgecrest, California.
- 2005 The Mojave River and the Central Mojave Desert: Native Settlement, Travel, and Exchange in the Eighteenth and Ninetieth Centuries. *Journal of California and Great Basin Anthropology* 25(1):1–38.

- Earle, D. D., B. L. Boyer, R. A. Bryson, R. U. Bryson, M. M. Campbell, J. J. Johannesmeyer, K. A. Lark, C. J. Parker, M. D. Pittman, L. M. Ramirez, M. R. Ronning, and J. Underwood
1997 Final Cultural Resources Overview and Management Plan for Edwards Air Force Base, California. Volume 1: Overview of Prehistoric Cultural Resources. On file at the Southern San Joaquin Valley Archaeological Information Center, California State University, Bakersfield.
- Ellicot, William W.
1965 *History of San Bernardino and San Diego Counties California: with Illustrations*. Originally published in 1883. Reprint published by Riverside Museum Press, Riverside CA.
- Faigin, Daniel
2012 California Highways: Routes 137 through 144 and 169 through 176. Available online: www.cahighways.org.
2014 Federal Energy Regulatory Commission. Managing Hydropower Project Exhibits, Guidance Document. August.
- Foley, Quentin
1970 "Dam Will Contain Northern California Water Within Year," in the *San Bernardino Daily Sun* 14 December 1970, p. B-3.
- Fredrickson, D.A.
1973 Early Cultures of the North Coast Ranges, California. Ph.D. dissertation, Department of Anthropology, University of California, Davis.
1974 Cultural Diversity in Early Central California: A View from the North Coast Ranges. *The Journal of California Anthropology* 1(1).
1994a *Archaeological Taxonomy in Central California Reconsidered*. Contributions of the University of California Archaeological Research Facility
1994b *Central California Archaeology: The Concepts of Pattern and Aspect*. Contributions of the University of California Archaeological Research Facility
- Garabedian, Mike and Rebecca Ruud
2016 Images of America: Whittier. Arcadia Publishing, Charleston, SC.
- Garrett, Lewis
1998 *Place Names of the San Bernardino Mountains*. Big Bear Valley Historical Society: Big Bear, CA.

Goldberg, Susan

- 2010 *Archaeological Survey Report for Horsethief Creek Bridge (#54-08916) Replacement Project on State Route 138, P.M. R.24.1, San Bernardino County, California; EA 0J8500*. Prepared by Applied EarthWorks, Inc., Hemet. Prepared for Caltrans District 8, Cultural Studies Division.

Goldstein, Paul

- 2005 *Andean Diaspora*. University Press of Florida. Gainesville, FL.

Hall, Alice Eby

- 2009 *Images of America: The Cajon Pass*. Arcadia Publishing, Charleston, SC.

HARD Townsites Team

- 2007 *Townsites: Historic Context and Archaeological Research Design*; In partial fulfillment of Agreement 43A0191. Prepared for California Department of Transportation Sacramento.

Harrington, John P.

- 1986 *Native American History, Language, and Culture of Southern California/Basin. The Papers of John Peabody Harrington in the Smithsonian Institution, 1907–1957, Vol. 3*. Microfilm edition. Kraus International Publications, White Plains, New York.

Hatheway, Roger, G.

- 2007 *Images of America: Rim of the World Drive*. Arcadia Publishing. Charleston, SC.

Hayes, Derek

- 2007 *Historical Atlas of California*, University of California Press, Berkeley.

Hebert, Ray

- 1961 “Buying of Two Reservoir Sites in Southland Starts,” in the *Los Angeles Times*, 13 February 1961, Editorials section, p. 1

Hines, Phillip

- 1997 *Final Report: FERC Project No. 2426-063, San Bernardino Tunnel Intake Reconstruction Project, The Evaluation of Newly Discovered Archaeological Site CA-SBR-8913 (SL-1), Silverwood Lake, San Bernardino County, California*. Prepared by State of California, Department of Parks and Recreation, Cultural Heritage Section, Sacramento. Prepared for State of California, Department of Water Resources, Division of Planning, Sacramento.

Historic Aerials

- 2017 “Viewer.” Available online: <https://www.historicaerials.com/viewer>. Accessed: December 18, 2017.

Hoffman, Alice, Margaret

- 2014 The Evolution of the Highway from Salt Lake City to Los Angeles, Masters Thesis. Published by ProQuest LLC. (Original work published 1936).

Hoover, Mildred; Hero Rensch, Ethel Rensch, and William Abeloe

- 2002 *Historic Spots in California: Los Angeles County, San Bernardino County*. Stanford University Press. Stanford, CA. pp. 150-177; 320-331.

Hydro Review

- 1992 "Making the Most of Increased Water Flow: Expanding the Devil Canyon Hydro Plant." April, 62-70.

Indian Gaming

- 2011 "San Manuel Celebrates 25 Years in the Southern California Gaming Market." July, 40-41.

King, C. D.

- 1976 Political Differentiation Among Hunter-Gatherer: An Archaeological Test. Unpublished Ph.D. dissertation, Department of Anthropology, University of California, Riverside.
- 2004 Japchibit Ethnohistory. Angeles National Forest, Topanga Anthropological Consultants, California. On file at the United States Department of Agriculture, Angeles National Forest.

King, Chester and Thomas Blackburn

- 1978 Tataviam. In *California*, edited by Robert F. Heizer. pp. 535-537. *Handbook of North American Indians*, Vol. 8. Smithsonian Institution: Washington, D.C.

Kroeber, A.L.

- 1925 *Handbook of the Indians of California*. Bureau of American Ethnology Bulletin No. 78. Government Printing Office, Washington, D.C.
- 1976 [1925] *Handbook of the Indians of California*. U.S. Bureau of American Ethnology Bulletin 78. Government Printing Office, Washington D.C. Reprinted 1976, Dover Publications, New York.
- 2013 [1925] *Handbook of the Indians of California*. U.S. Bureau of American Ethnology Bulletin 78. Government Printing Office, Washington D.C. Reprinted 2013, Dover Publications, New York.

Leadabrand, Russ

- 1964 *Guidebook to the San Bernardino Mountains of California: Including Lake Arrowhead and Big Bear*. Reprinted 1973. Anderson, Ritchie and Simon: Los Angeles.

Lenihan, Daniel J., Carrell, T. L., Fosberg, S., Murphy, L., Rayl, S. L., and Ware, J. A.
1981 The Final Report of the National Reservoir Inundation Study, Volumes I and II, US Department of Interior, National Park Service, Southwest Regional Office, Santa Fe, NM.

Lerch, Michael K., Karen K. Swope, Carrie Gregory, Stephen Norris, and Luke Wisner
2019 Tribal Resources Study Report: Devil Canyon Project Relicensing, FERC Project Number 14797, San Bernardino County, California. Prepared for Albion Environmental, Inc., Santa Cruz, California, HDR Engineering, Inc., Sacramento, California, and Stantec, Inc., Sacramento, California. Submitted to Department of Water Resources, Hydropower License Planning and Compliance Office, Sacramento, California. Prepared by Statistical Research, Inc., Woodland, California.

Levy, Richard
1978 Eastern Miwok. In *California*, edited by Robert F. Heizer, pp. 398-413. *Handbook of North American Indians*, Vol. 8. Smithsonian Institution: Washington, D.C.

Livermore, Jenn
2013 The Pacific Crest Trail: A History of America's Relationship with Western Wilderness. *Scripps Senior Theses*. 316. Available online: http://scholarship.claremont.edu/scripps_theses/316.

Lloyd, John "Jay", Sandra Flint, Daniel Leonard, Leesa Gratreack, Michael Connolly, and Beniamino Volta
2019 Archaeological and Historical Built Environment Resources Survey, National Register of Historic Places Evaluation, and Finding of Effects, Devil Canyon Project Relicensing, FERC Project Number 14797, San Bernardino County, California. Prepared for Stantec, Inc., Sacramento, California. Submitted to Department of Water Resources, Hydropower License Planning and Compliance Office, Sacramento, California. Prepared by HDR Engineering, Inc., Sacramento, California.

Los Angeles
2018 Available online: <https://www.latimes.com/local/obituaries/archives/la-me-edmund-g-pat-brown-19960217-story.html>). Accessed: December 9, 2018.

Los Angeles County (LAC)
2017 History. Available online: <https://www.lacounty.gov/government/about-la-county/history>. Accessed: December 28, 2017.

Los Angeles Herald (Los Angeles, CA)
1883 Article, Burrough's Mining District, 24 July. California Digital Newspaper Collection. Available online: <https://cdnc.ucr.edu/>. Accessed: December 26, 2017.

- 1902 Article, San Bernardino Land Deal Called Off: Burcham Ranch Will Not Be Bought For Indians. 26 July, Page 10. California Digital Newspaper Collection. Available online: <https://cdnc.ucr.edu/>. Accessed: December 26, 2017.
- Mann, Barney “Scout”
- 2011 Where the Pacific Crest Trail Begins: Is it Campo? Manning Park? No, it’s Montgomery. PCT Communicator: 8-11. Available online: https://www.pcta.org/wp-content/uploads/2012/10/Montgomery_March11.pdf?x11853).
- Moratto, Michael J.
- 1984 *California Archaeology*. Academic Press. Cambridge, Massachusetts.
- Nationwide Environmental Title Research, LLC (NETR)
- 2017 Available online: <http://www.historicaerials.com/>. Topographic Maps 1897-current. Aerial Photographs 1938-current.
- Native Languages of the Americas (NLA)
- 2015 *Vanyume Indian Tribe*. Available online: <http://www.native-languages.org/vanyume.htm>. Accessed: August 24, 2017.
- Nolte, Monica
- 2016a CA-SBR-174/P-36-000174 DPR Site Record. On file with California Department of Water Resources, Environmental Compliance and Evaluation Branch, West Sacramento, California.
- 2016b Office Memo RE: Cultural Resources Clearance: VS30 Dam Hard Structures Geotechnical Surveys. On file with California Department of Water Resources, Environmental Compliance and Evaluation Branch, West Sacramento, California.
- Office of Historic Preservation (OHP)
- 1995 Instructions for Recording Historical Resources. State of California, Department of Parks and Recreation, Sacramento, California.
- Ottenhoff, Randy, Kamil Rochon, and Sandy Flint
- 2017 *DRAFT: Archaeological Survey for the Cedar Springs Spillway Inspection, Silverwood Lake, San Bernardino County, CA*. Prepared by HDR Engineering, Inc., Sacramento. Prepared for California Department of Water Resources, Sacramento.
- Olson-Raymer, Gayle
- 2015 Mexican Occupation and American Conquest. Available online: http://users.humboldt.edu/ogayle/hist383/Mex_Americans.html. Accessed: December 25, 2017.

Pacific Crest Trail Association (PCTA)

- 2018 *History*. Available online: <https://pcta.org/about-us/history>. Accessed: May 1, 2018.

Pacific Electric Railway Historical Society (PERHS)

- 2017 Eastern District. Available online: <http://www.pacificelectric.org/>. Accessed: December 30, 2017.

Parker, Patricia L., and Thomas F. King

- 1998 Guidelines for Evaluating and Documenting Traditional Cultural Properties. National Register Bulletin 38. Revised. Originally published 1990. USDI National Park Service, Washington, D.C.

Robinson, John W.

- 1989 *The San Bernardinos: The Mountain Country from Cajon Pass to Oak Glen Two Centuries of Changing Use*. Big Santa Anita Historical Society: Arcadia, CA.
- 1993 *Southern California Local History: A Gathering of the Writings of W. W. Robinson*. Doyce B. Nunis Jr., Editor. Historical Society of Southern California" Los Angeles, CA.

Rogers, M. J.

- 1939 *Early Lithic Industries of the Lower Basin of the Colorado Liver and Adjacent Desert Areas*. San Diego Museum Papers, No. 3.
- 1945 An Outline of Yuman Prehistory. *South-western Journal of Anthropology* 1(2):167-198.

Salcedo, Tracy

- 2016 Historic Yosemite National Park: The stories behind one of America's great treasures. Lyons Press, Guilford, CT.

San Bernardino County

- 2018 "San Bernardino County History." Available online: <https://www.sbcounty.gov/Main/Pages/History.aspx>. Accessed: February 2, 2018.

San Bernardino Daily Sun, The (San Bernardino, CA)

- 1895 Article, Petitioning For A Purchase: Want to Buy the Devil Canyon Road, 13 May, Page unknown. California Digital Newspaper Collection. Available online: <https://cdnc.ucr.edu/>. Accessed: December 26, 2017.
- 1908 Article, To Ask For Sample Road – Highland Chamber of Commerce Ask Co-operation in Plan to Urge Government Action. – Forestry Talk, 2 April, Page 10. California Digital Newspaper Collection. Available online: <https://cdnc.ucr.edu/>. Accessed: December 26, 2017.

- 1910 Article, Are Surveys Railroad Work? – Engineers on the Desert All Summer Run Lines in Devil Canyon, 4 December, Vol. 82. California Digital Newspaper Collection. Available online: <https://cdnc.ucr.edu/>. Accessed: December 26, 2017.
- 1911 Article, Power War Is Looming On Horizon, 1 August, Page 16. California Digital Newspaper Collection. Available online: <https://cdnc.ucr.edu/>. Accessed: December 26, 2017.
- 1912 Article, Doyle Wins In County Suit For Road – A Devil Canyon Highway Is Not Public Thoroughfare Rules the Court, 31 December, Page 8. California Digital Newspaper Collection. Available online: <https://cdnc.ucr.edu/>. Accessed: December 26, 2017.
- 1915 Article, Travel In The Mountains Breaking Records: On Four Roads in Three Days 1,621 Autos Went Up the Grade, 6 July, Vol. 109. California Digital Newspaper Collection. Available online: <https://cdnc.ucr.edu/>. Accessed: December 26, 2017.
- 1921a Article, City Starts Suit To Condemn Big Ranch, 28 June, Section 2. California Digital Newspaper Collection. Available online: <https://cdnc.ucr.edu/>. Accessed: December 26, 2017.
- 1921b Article, Union Pacific To Construct Line Over Mountains, 28 September, Section 2. California Digital Newspaper Collection. Available online: <https://cdnc.ucr.edu/>. Accessed: December 26, 2017.
- 1926a Article, Now Is the Time To Find It Out, 23 June, Page 20. California Digital Newspaper Collection. Available online: <https://cdnc.ucr.edu/>. Accessed: December 26, 2017.
- 1926b Article, Devil Canyon Nursery Site Will Get O.K., 16 September, Page 4. California Digital Newspaper Collection. Available online: <https://cdnc.ucr.edu/>. Accessed: December 26, 2017.
- 1926c Article, Work Starts Next Week On Nursery Here: Trees and Shrubs to Be Grown at Proposed Plant for Reforestation – Site In Devil Canyon, 22 October, Page 14. California Digital Newspaper Collection. Available online: <https://cdnc.ucr.edu/>. Accessed: December 26, 2017.
- 1931 Article, Botanists To Visit Nursery, 7 June, Page 6. California Digital Newspaper Collection. Available online: <https://cdnc.ucr.edu/>. Accessed: December 26, 2017.
- 1933 Article, Work of C.C.C. Is Vital to California, 30 September, Page 20. California Digital Newspaper Collection. Available online: <https://cdnc.ucr.edu/>. Accessed: December 26, 2017.

- 1934a Article, U.S. Recruits New Force For C.C.C. Projects: More Than 600 Youths Residing In Three Counties Will Be Assigned to Camps, 10 July, Page 7. California Digital Newspaper Collection. Available online: <https://cdnc.ucr.edu/>. Accessed: December 26, 2017.
- 1934b Article, Report Shows Immensity of Public Works, 24 November, Page 13. California Digital Newspaper Collection. Available online: <https://cdnc.ucr.edu/>. Accessed: December 26, 2017.
- 1936 Article, Work Starts Immediately on Road Jobs, 15 January, Section 2. California Digital Newspaper Collection. Available online: <https://cdnc.ucr.edu/>. Accessed: December 26, 2017.
- 1939 Article, Anniversaries To Be Noted At Doyle Home, 8 October, Page 10. California Digital Newspaper Collection. Available online: <https://cdnc.ucr.edu/>. Accessed: December 26, 2017.
- 1940 Article, Nursery May Be Abandoned, 28 March, Section 2. California Digital Newspaper Collection. Available online: <https://cdnc.ucr.edu/>. Accessed: December 26, 2017.
- 1948 Article, Covered Wagon Days: Roads Built to reach Timber in Mountains, 17 October. California Digital Newspaper Collection. Available online: <https://cdnc.ucr.edu/>. Accessed: December 26, 2017.
- 1968 “Cedar Springs: A Vacation Mecca,” 3 September 1968, p. B-3. San Bernardino Valley Municipal Water District
- 1978 Article, The historic road that tamed Devil Canyon, 1 November, Pages C-1 and C-3. California Digital Newspaper Collection. Available online: <https://cdnc.ucr.edu/>. Accessed: December 26, 2017.

San Manuel Band of Mission Indians (SMBMI)

- 2016 Comment on Devil Canyon Project (FERC Project No. 14797) Regarding Technical Studies to be Performed and Information to be Provided by CA DWR in its License Application. Letter to the Federal Energy Regulatory Commission and the California Department of Water Resources.
- 2017 *History*. Available online: <https://www.sanmanuel-nsn.gov/Culture/History>. Accessed: August 24, 2017.
- 2018a *Cultural Overview*. Available online: <https://www.sanmanuel-nsn.gov/Culture/Cultural-Overview>. Accessed: April 23, 2018.
- 2018b *About Us*. Available online: <https://www.sanmanuel.com/casino/about-us>. Accessed: April 23, 2018.

Santa Clarita Valley Historical Society (SCVHS)

- 2017 Placerita Canyon, Lang, Pico Canyon. Available online:
<https://scvhistory.com/scvhistory/scvhistory.htm>. Accessed: December 23, 2017.

Security Pacific Bank

- 1979 *Community Guide – Riverside and San Bernardino Counties*. Security Pacific Bank, Los Angeles, CA.

Scott, M. B.

- 1968 *Development of Water Facilities in the Santa Ana River Basin California, 1810-1968: A Compilation of Historical Notes Derived From Many Sources Describing Ditch and Canal Companies, Diversions, and Water Rights*. U.S. Geological Survey Administrative Report for U.S. Government and Cooperator Use Only. Prepared in cooperation with the California Department of Water Resources, San Bernardino Valley Municipal Water District, Western Municipal Water District of Riverside County.

Schneider, Joan and Robert Orlins

- 1990 The Archaeological Collection from CA-SBR-174: A “Milling Stone” Site in the Summit Valley. Paper presented at the annual meetings of the Society for California Archeology, Foster City.

Schuiling, Walter C.

- 1984 *San Bernardino County: Land of Contrasts*. Windsor Publications, Woodland Hills, CA.

Shipek, Florence Connolly

- 1977 A Strategy for Change: The Luiseño of Southern California. Dissertation, University of Hawaii.
- 1978 History of Southern California Mission Indians. In *California*, edited by Robert F. Heizer. pp. 610-619. *Handbook of North American Indians*, Vol. 8. Smithsonian Institution: Washington, D.C.
- 1988 *Pushed Into the Rocks: Southern California Indian Land Tenure 1767-1986*. University of Nebraska Press, Lincoln.

Sikes, E. Nancy

- 2006 Cultural Resources Final Report of Monitoring and Findings for the Qwest Network Construction Project, State of California. Prepared by SWCA Environmental Consultants, Sacramento. Prepared for Qwest Communications, Denver.

Spiller, Steven T.

- 1979 San Manuel Indian Reservation: An Examination of Its History. Master's Field Report, University of California, Riverside.

Starr, Kevin

2007 California: A History. Modern Library, New York.

Stickel, E. G., and Weinman-Roberts, L. J.

1979 *An overview of the cultural resources of the Western Mojave Desert*. Prepared for the United States Department of the Interior, Bureau of Land Management, Riverside, California. Prepared by Environmental Research Archaeologists, Los Angeles, California.

Stone, Kendall, J.

1989 Foxsong: 100 Years of Cow Ranching in the San Bernardino Mountains/Mojave Desert. Sagebrush Press. Morongo Valley, CA.

1990 Rope, Ride, Ranch & Rodeo: A way of life in the San Bernardino Mountains/Mojave Desert. Routley Printing & Graphics. Yucca Valley, CA.

Strong, William Duncan

1929 *Aboriginal Society in Southern California*. University of California Publications in American Archaeology and Ethnology No. 26.

Sutton, Mark. Q.

1980 Some Aspects of Kitanemuk Prehistory. Journal of California and Great Basin Anthropology 2(2): 214–225.

Sutton, Mark Q., Joan S. Schnieder, and Robert M. Yohe II

1992 *An Archaeological Data Recovery Program at CA-SBR-6580, on the Mojave Siphon Project, Summit Valley, San Bernardino County, California*. Prepared for the Department of Water Resources, Sacramento. Prepared by the Cultural Resource Facility at California State University, Bakersfield.

Swisher, John, M.

1999 Images of America: The Mojave Desert. Arcadia Publishing, Charleston, SC.

Tetley, Rhea-Frances

2005 *Crestline*. Images of America Series. Arcadia Publishers: Charleston SC.

U.S. Census Bureau

2016 Quickfacts. California, San Bernardino County. Available online: <https://www.census.gov/quickfacts/fact/table/US>.

United States Department of Agriculture (USDA)

2017 The San Bernardino National Forest: About the Forest. Available online: https://www.fs.usda.gov/detail/sbnf/home/?cid=fsbdev7_007767. Accessed: December 31, 2017.

U.S. Department of the Interior, Bureau of Land Management (BLM)

- 2017 General Land Office Records: Patents, Surveys, Land Status Records, Control Document Index. Available online: <https://glorerecords.blm.gov/search/>.

University of Southern California (USC)

- 2017 USC Digital Library: Available online: <http://digitallibrary.usc.edu/cdm/search/searchterm/Whittier>. Accessed: December 30, 2017.

Valley, David J.

- 2003 *Jackpot Trail: Indian Gaming in Southern California*. Sunbelt Productions, San Diego, CA.

Walker, Clifford

- 1986 *Back Door to California: The Story of the Mojave River Trail*. Published by the Mojave River Valley Museum Association. Barstow, CA.

Wallace, William J.

- 1962 *Archaeological Explorations in the Southern Section of Anza-Borrego Desert State Park, California*. Archaeological Report No. 5. California Department of Parks and Recreation, Sacramento, California.

Warren, Claude

- 1967 The San Dieguito Complex: a Review and Hypothesis. *American Antiquity*. 32(2): 168-185.

Warren, Claude, and Robert H. Crabtree

- 1972 The Prehistory of the Southwestern Great Basin. In: *Handbook of North American Indians Vol. 11: Great Basin*. Washington, D.C.: Smithsonian Institution Press.

Weeks, John H.

- 2010 *San Bernardino: Bicentennial 1810-2010*. The Sun Company of San Bernardino: San Bernardino CA.

8.5.9 References Cited – Section 5.9 Socioeconomics

California Department of Finance. 2014. Total Population Projections For California and Counties: July 1, 2015 to 2060 in 5-year Increments. Demographic Research Unit.

California Department of Parks and Recreation (DPR). 2016. Statistical Report. 2015/16 Fiscal Year. Available online: <https://www.parks.ca.gov/pages/795/files/15-16%20Statistical%20Report%20FINAL%20ONLINE.pdf>. Accessed: June 26, 2018.

California Department of Transportation (Caltrans). 2018. Division of Budgets. Available online: <http://dot.ca.gov/budgets/docs/govBudgetSummary2018-19.pdf>. Accessed: June 26, 2018.

California Employment Development Department. 2015a. Monthly Labor Force Data for Counties, Annual Average 2014 –Revised. Report 400 C.

_____. 2015b. Quarterly Census of Employment and Wages. San Bernardino County, Annual Average.

Federal Energy Regulatory Commission (FERC). 2018. Major Projects in FY 2018 by Licensee Category Assessment Table for FERC Estimated Administrative Charges. Available online: <https://www.ferc.gov/industries/hydropower/annual-charges/2018/2018-estimated-administrative-annual-charges.pdf>. Accessed: August 20, 2018.

U.S. Census Bureau. 2015. Quickfacts. California, Los Angeles County, and San Bernardino County.

_____. 2010. Census 2010 Summary File 1. GCT-PH1-Geography-All Counties, California: Population, Housing Units, Area, and Density: 2010 - County -- County Subdivision and Place.

_____. 2000. Census 2000 Summary File 1. GCT-PH1-Geography-All Counties, California: Population, Housing Units, Area, and Density: 2010 - County -- County Subdivision and Place.

U.S. Department of Agriculture, Forest Service (USFS). 2018. San Bernardino National Forest. Available online: <https://www.fs.usda.gov/sbnf>. Accessed: June 26, 2018.

_____. 2016. San Bernardino National Forest, Job and Income Contributions for 2014 at a Glance. Available online: <https://www.fs.fed.us/emc/economics/contributions/documents/at-a-glance/published/pacificsouthwest/AtaGlance-SanBernardino.pdf>. Accessed: June 26, 2018.

_____. 2005. Land Management Plan. Part 2 San Bernardino National Forest Strategy. Available online: https://www.fs.usda.gov/Internet/FSE_DOCUMENTS/fsbdev7_007719.pdf. Accessed: June 26, 2018.

8.5.10 References Cited – Section 5.10 Air Quality

California Air Resources Board (CARB). 2016. AAQS. Available online: <http://www.arb.ca.gov/research/aaqs/aaqs2.pdf>. Accessed: July 6, 2018. Last updated May 4, 2016.

- California Environmental Protection Agency (CAL-EPA). 2014. Area Designation Maps/State and National. Available online: <http://www.arb.ca.gov/desig/adm/adm.htm>. Accessed: July 27, 2015. Last updated August 22, 2014
- Environmental Protection Agency (EPA). 2015. The Green Book Nonattainment Areas for Criteria Pollutants. Available online: <http://www.epa.gov/oaqps001/greenbk/index.html>. Accessed: July 27, 2015. Last updated January 30, 2015.
- _____. 2014. Emissions by California Air Districts. Available online: <http://www.arb.ca.gov/ei/maps/statemap/dismap.htm>. Accessed: July 27, 2015. Last updated March 14, 2014.
- _____. 1990. Clean Air Act Amendments of 1990.
- _____. 1977. Clean Air Act Amendments of 1977.
- _____. 1970. Clean Air Act.
- Pelletier, Luc., M. Garneau and A Tremblay. 2009. CO₂ and CH₄ ecosystem exchange from peatlands: Eastmain-1 hydroelectric project, Quebec, Canada. *Verhandlungen des Internationalen Verein Limnologie*. 30:6:862-5.
- Peterson, David L.; Schmoldt, Daniel L.; Eilers, J.M.; Fisher, Richard W.; Doty, Robert D. 1993. Guidelines for evaluating air pollution impacts on class I wilderness areas in California. Gen. Tech. Rep. PSW-GTR-136. Albany, CA: Pacific Southwest Research Station, USDA Forest Service; 34 p.
- Stromberg, Caroline; Ahuja, Mangit; Alexis, A.; Cabrera, Homero; Champomier, S.; Van Curen, Tony. 1987. Effect of ozone on vegetation and possible alternative ambient air quality standards. Staff Report. Sacramento, CA: Air Resources Board, Research Division; 36 p.
- Takemoto, Brent and Trent Procter. 1996. Government Agencies' Need for Data on Ozone Injury to Western Pines. USDA Forest Service Gen. Tech. Rep. PSW-GTR-155. 1996. Available online: https://www.fs.fed.us/psw/publications/documents/psw_gtr155/psw_gtr155_take moto.pdf. Accessed: November 28, 2018.
- United Nations Educational, Scientific and Cultural Organization, International Hydrologic Programme. 2008. Scoping Paper, Assessment of the GHG Status of Freshwater Reservoirs. Working Group GHG Status of Freshwater Reservoirs. July 2008.

8.5.11 References Cited – Section 5.11 Noise

San Bernardino County. 2008. County of San Bernardino Development Code, Chapter 83.01.080. Last updated February 28, 2008.

8.6 REFERENCES CITED – SECTION 6.0 DEVELOPMENTAL ANALYSIS

None.

8.7 REFERENCES CITED – SECTION 7.0 COMPREHENSIVE AND OTHER RELEVANT PLAN ANALYSIS

None.

This page intentionally left blank.

DEVIL CANYON PROJECT RELICENSING FERC PROJECT NUMBER 14797



Final License Application Exhibit H – Plans and Ability of Applicant to Operate Efficiently

November 2019




**State of California
California Natural Resources Agency
DEPARTMENT OF WATER
RESOURCES
Hydropower License Planning and
Compliance Office**

GAVIN NEWSOM
Governor
State of California

WADE CROWFOOT
Secretary for
California Natural Resources

KARLA A. NEMETH
Director
Department of Water Resources



21.0 REFERENCES CITED

California Department of Water Resources (DWR). 2014. Response to May 27, 2014 Letter regarding Environmental Inspection for the South SWP Hydropower, Revised Public Safety Plan. August 26, 2014. Availability: CEII.

California Energy Commission (CEC). 2015. Estimated Cost of New Renewable and Fossil Generation in California (Final Staff Report). March. Accessed June 19, 2018. <http://www.energy.ca.gov/2014publications/CEC-200-2014-003/CEC-200-2014-003-SF.pdf>